

TABLE OF CONTENTS

CHAPTER 1 – Title, Purpose, Interpretation, and Jurisdiction..... 2

CHAPTER 2 - Definitions 4

CHAPTER 3 – Boards and Commissions – Duties and Responsibilities..... 433

CHAPTER 4 – Procedures and Planned Unit Developments (PUDs) 46

CHAPTER 5 – Violation, Enforcement, and Fees 68

CHAPTER 6 – Non-Conforming Uses 74

CHAPTER 7 – Zoning Districts Established – Types of Lots – Use Charts 78

CHAPTER 8 – Agriculture & Residential Districts 103

CHAPTER 9 – Commercial & Industrial Uses 127

CHAPTER 10 – Clustered Conservation Residential Overlay District 135

CHAPTER 11 – Transportation and Economic Corridor Overlay District 154

CHAPTER 12 – Mixed-Use Overlay District 174

CHAPTER 13 – Landscaping 201

CHAPTER 14 - Signs 208

CHAPTER 15 - Parking..... 221

CHAPTER 16 – General Development Standards 225

CHAPTER 17 – Adult Entertainment Facilities..... 255

**CHAPTER 1
TITLE, PURPOSE, INTERPRETATION, AND JURISDICTION**

1.01 Title	1.04 Applicability
1.02 Purpose	1.05 Separability
1.03 Interpretation	

1.01 TITLE

This Zoning Code shall be known and may be cited as the “Zoning Code of **[Add Name of Community Here]**.” Unless otherwise provided herein or by the law or implication thereof, the same rules of construction, definition, and application shall govern the interpretation of this Code as those governing the interpretation of the Ohio Revised Code (ORC).

1.02 PURPOSE

This Code is enacted for the general purpose of promoting and protecting the public health, safety, comfort, prosperity, and general welfare of the residents of the County by providing recommendations and regulations for limiting the subdivision and use of land areas and the erection and alteration of buildings. In addition, it is the intent of these regulations to:

- a) Protect the property rights of all individuals by assuring the compatibility of uses and practices within districts;
- b) Facilitate the adequate, economic, and efficient provision of public utilities and public services;
- c) Provide for safe and convenient traffic circulation, and lessen congestion on public streets, roads, and highways.
- d) Protect the character of existing areas and provide for the orderly development of lands hereafter within the County;
- e) Provide for the sufficient land for future provision of open spaces for schools, recreation, and other public purposes;
- f) Obtain accurate surveying of land; and
- g) Provide for the administration and enforcement of this Code, including the provision of penalties of penalties for its violation and any other purpose provided in this Code, the Ohio Revised Code, or under common law rulings.

1.03 INTERPRETATION

The provisions of this Code shall be held as the minimum requirements, adopted for the promotion of public health, safety, and general welfare. It is not intended that the Code shall repeal, annul, or interfere with any easements, covenants, or other agreements between parties, unless they violate this Code. When a provision of this Code conflicts with any other lawfully adopted rules, regulations, ordinances, or resolutions, the most restrictive, or that imposing the higher standards, shall apply.

1.04 APPLICABILITY

The regulations set forth in this Code shall be applicable to all buildings, structures, uses, and lands owned or controlled by any individual, organization, political subdivisions, district, taxing unit, or bond-issuing authority located within the jurisdiction boundaries, and any additional lands under future zoning or subdivision plans for the jurisdiction.

1.05 SEPARABILITY

The invalidation of any clause, sentence, paragraph, or section of this Code by a court of competent jurisdiction shall not affect the validity of the remainder of this Code either in whole or in part.

CHAPTER 2 DEFINITIONS

2.01	Interpretation
2.02	Definitions

2.01 INTERPRETATION

For the purpose of this Code, certain terms and words are to be defined as found in this Chapter. Words and terms not specifically defined carry their customarily understood meanings. Words and terms not specifically defined carry their customarily understood meanings. Words used in the present tense include the future tense. The singular form shall include plural, and plural shall include singular. The word “shall” is intended to be mandatory. “Occupied” or “used” shall be considered as though followed by the words “or intended, arranged, or designed to be used or occupied.”

Terms related to specific Chapters or sections may be defined within the specific portions of the Ordinance where these general requirements are found.

2.02 DEFINITIONS

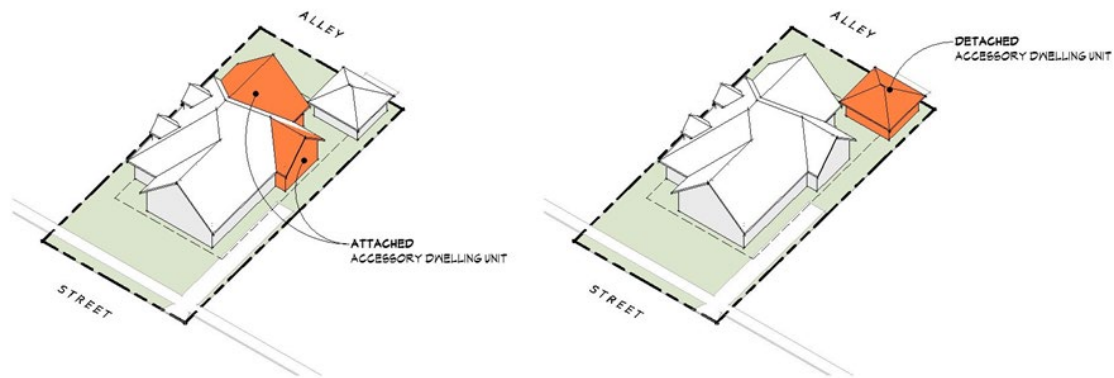
ACCESS POINT – The connecting area of a lot where a vehicle gains egress and ingress from a driveway to a public roadway.

ACCESSORY DWELLING UNIT (ADU) – A smaller, secondary Dwelling Unit on the same lot or within a primary Dwelling Unit. An ADU is an independent Dwelling Unit that provides for the basic requirements of shelter, heating, cooking, and sanitation.

ADU, ACCESSORY SUITE – An ADU that is adjacent and connected to or located completely within the primary dwelling unit, including but not limited to the basement, attic, attached garages, or an addition to primary structure.

ADU, DETACHED – An ADU located in a structure that is detached from primary dwelling unit, including but not limited to a detached garage or a newly constructed structure.

ACCESSORY STRUCTURE, OR USE – A use or structure subordinate to the principal use of a building on the lot or tract and serving a purpose customarily incidental to the use of the principal building. Accessory structures are located on the same lot as the primary structure and are not designed for human occupancy as a dwelling or commercial use. Examples of accessory structures are detached private garages, storage or garden sheds, pool houses, metal storage buildings, hot tubs, and other similar type buildings. This definition does not include gardens, patios, uncovered porches, and decks that are less than three and one half (3½) feet above the average finished Grade. Private swimming pools are regulated by Section #####.



ACRE – A division of land that is equal to 43,560 square feet.

ADEQUATE BUFFERING – A combination of landscaping and other buffering materials as provided in Section ##### that provide a one hundred percent (100%) opacity between the ground level and # feet above the ground level on a year-round basis to protect the adjoining property owners from noise, glare, dust, and visual nuisances.

ADULT BOOKSTORE – A commercial establishment where at least fifty-one percent (51%) of its interior floor area or retail merchandise is devoted to the sale, rent, lease, inspection, or viewing of books, films, video cassettes, DVDs, magazines, other periodicals or digital presentations whose dominant theme is the actual or simulated Specified Sexual Activities, display or exhibition of specified anatomical areas, removal of articles of clothing, or total nudity.

ADULT CABARET – A restaurant, coffee house, bar or cabaret which features topless dancers, strippers, male or female impersonators, or similar entertainers who provide live adult entertainment for commercial purposes.

ADULT ENTERTAINMENT BUSINESS – Any adult bookstore, adult cabaret, adult mini-theater, or adult motion picture theater.

ADULT ENTERTAINMENT– Any motion picture, live performance, display, or dance of any type whose dominant theme is actual or simulated Specified Sexual Activities, display or exhibition of anatomical areas, removal of articles of clothing, or total nudity, offered for commercial purposes.

ADULT MINI-THEATER – An enclosed building with a capacity of less than fifty (50) persons used for displaying adult entertainment through films, video, or other motion pictures for commercial purposes.

ADULT MOTION PICTURE THEATRE – An enclosed building with a capacity of fifty (50) or more persons used for displaying adult entertainment through films, video, or other motion pictures for commercial purposes.

ADVANCED MANUFACTURING – A use that involves computer technology, robotics, or other innovation to improve a product or process.

AGRICULTURE – The use of land for growing crops in the open, dairying, pasturage, horticulture, floriculture, and necessary accessory uses, including structures necessary for carrying out farming operations and the residence of the person who owns or operates the farm and family thereof, provided such agricultural use shall not include:

- a) Maintenance and operation of commercial greenhouses or hydroponic farms;
- b) Wholesale or retail sales as an accessory use, unless specifically permitted in a specific zoning District;
- c) Feeding, grazing, or sheltering of animals in pens or confined areas within 200 feet of any residential use;
- d) The storage or feeding of garbage to animals or operation or maintenance of a commercial stockyard or feed lot; and
- e) Raising fur-bearing animals as a principal use.

AGRICULTURAL BUILDING – A structure on agricultural land designed, constructed, and used to house farm implements, livestock, or agricultural produce or products used by the owner, lessee, or sub-lessee or their immediate families, their employees, and persons engaged in the pickup or delivery of agricultural produce or products grown or raised on the premises.

AGRICULTURAL ENTERTAINMENT (AGRITOURISM) – An enterprise at a working farm, ranch, or agricultural plant conducted for the enjoyment of visitors that generates income for the owner. Agritourism refers to the act of visiting a working farm or any Agriculture operation for the purpose of enjoyment, education, or active involvement in the activities of the farm or operation that also adds to the economic viability of the site. Agritourism may include country-themed stores for the sale of goods and souvenirs, dining, tours (self-guided or guided), wagon rides, trail rides, corn mazes, pick yourself operations, classes (gardening,

cooking, crafts, etc.), fishing, bed and breakfast, in addition to guests partaking in other farm activities.

AGRICULTURAL RELATED BUSINESS – Feed mills, dairy supplies, poultry processing, creameries, auction yards (for livestock, farm implements, and other farm-related goods; this does not include commercial auction yards for automobiles, furniture, antiques, and other non-agricultural goods), veterinarians, and other businesses supporting local Agriculture.

AIRPORT – A location, such as the Fairfield County Airport, including any complex of runways and buildings for the takeoff, landing, and maintenance of civil aircraft that is approved and/or properly licensed by the Federal Aviation Authority or applicable agency.

AIRPORT HAZARD – Any structure, tree, or use of land that would exceed the federal obstructions standards and that obstructs the airspace required for the flight of aircraft in landing or taking off at an airport or is otherwise hazardous to such landing or taking off of aircraft.

ALLEY – A secondary access way that is a public right-of-way dedicated to public use for travel or transportation and affording vehicular access to abutting property.

ALTERATION – Any change or rearrangement in the supporting members of an existing structure; enlargement, addition, relocation, repair, remodeling; change in number of living units; development of or change in an open area; development of or change in a sign, by painting or otherwise; or other change in a facility, but excluding painting except as provided above for signs; ordinary maintenance for which no building permit is required; and demolition or removal.

ANIMAL SERVICES FACILITIES – Any facility maintained by or for the use of a licensed veterinarian in the diagnosis, treatment, or prevention of animal diseases, and where the animals are not boarded or kept overnight except as necessary in the medical treatment of the animal. Animal care facilities may also include animal grooming establishments.

APPEAL – A request by an aggrieved party for a review of any adverse decision by the Board of Zoning Appeals.

ARCHEOLOGY – The scientific study of material remains (such as tools, pottery, jewelry, stone walls, and monuments) of past human life and activities.

AREA OF SPECIAL FLOOD HAZARD – The area subject to inundation by 1-percent-annual chance flood.

ASSISTED LIVING FACILITY – A residential facility designed to meet housing and care needs of older persons and individuals with disabilities in a residential rather than institutional

environment, while maximizing independence, choice, and privacy. Assisted living programs provide personal care for persons with needs for assistance in the activities of daily living and can respond to unscheduled needs for assistance. Services typically provided include: meals, housekeeping, laundry and linen service, medication monitoring, transportation, and activities. Assisted living settings also typically provide features that enhance resident autonomy, such as lockable doors, full bathrooms, temperature control, and single occupancy, and may provide limited cooking facilities in individual units. Assisted Living Centers exclude nursing homes and other special housing facilities as elsewhere defined.

AUTOMOBILE-ORIENTED USES – A use that includes services rendered directly on, to, or for vehicles or where the patron does not exit the vehicle. Such uses include but are not limited to car washes (all types), gas stations (including convenience market), facilities specializing in oil changes, car repair, and other similar auto service facilities. The sale of vehicles (new and used) is not included in this definition. Any facility that provides a fixed parcel pickup location is not included within this definition. It also does not include Drive-Thrus or Pick Up – Banking Windows.

AUTOMOBILE OIL CHANGING FACILITY – A facility where oil is removed from a vehicle and new oil is placed into the vehicle without any repair services to the vehicle being provided.

AUTOMOBILE REPAIR – Any building or portion of a building used for the servicing and minor repair of automobile including but not limited to shall include the installation of exhaust systems, repair of the electrical system, transmission repair, brake repair, radiator repair, and tire repair.

AVERAGE DAILY TRAFFIC, OR “ADT” – The average number of motor vehicles per day that pass over a given point in a street or thoroughfare.

AWNING – A hood or cover that projects from the wall of a building and which can be retracted, folded, or collapsed against the face of the supporting Building.

AQUIFER – An underground area with a particularly large concentration of groundwater. Most often, Aquifers are found in those underground areas of porous rock or sand. Many rural well systems draw from Aquifers. For planning purposes, an Aquifer is often evaluated on its recharging rate and cleanliness.

BANK – A financial institution licensed to receive deposits and make loans. Such use may also include financial services including but not limited to wealth management, currency exchange, and safe deposit boxes.

BASE FLOOD – A Flood having a one percent (1%) chance of being equaled or exceeded in any given year. The base Flood may also be referred to as the 100-year Flood.

BASEMENT – The portion of a building where the floor is not less than two (2) feet below and the ceiling is not more than four and a half (4 ½) feet, above the average Grade.

BED AND BREAKFAST – A residential use consisting of one dwelling unit with no more than eight (8) rooms or suites that are rented to the public for overnight or weekly accommodation for a fee. Only the breakfast meal may be prepared for the guests by the proprietor and no other meals are provided by the proprietor. The rented rooms do not contain cooking facilities and do not constitute separate dwelling units.

BEVERAGE SALES, ALCOHOLIC – A facility that is primarily devoted to the serving of alcoholic beverages. Food can be served but is incidental to the sale of beverages.

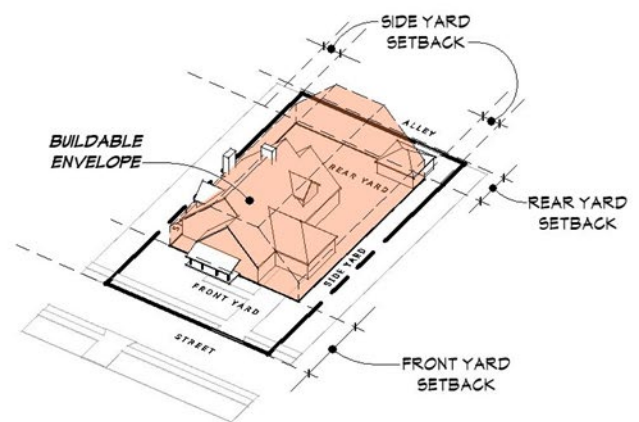
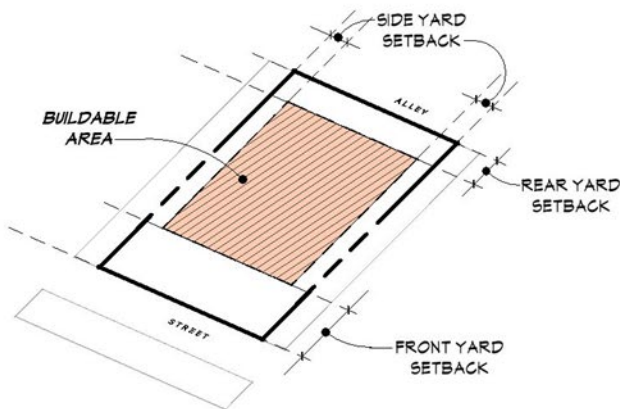
BEVERAGE SALES, MICROBREWERY – A limited production brewery, typically producing specialty beers and selling them on-site or for local distribution.

BIO-TECHNOLOGY – A facility designed to manipulate living organisms or their components to produce useful, common commercial products such as but not limited to pest resistant crops, new bacterial strains, and novel pharmaceuticals. This type of use is typically fully enclosed by four solid walls and a roof.

BOARD OF ZONING APPEALS (BZA) – The Board of Zoning Appeals established in Chapter #####.

BODY ART ESTABLISHMENT – A building or portion of a building in which a practitioner performs body piercing, tattooing, branding, or application of permanent cosmetics.

BUILDABLE AREA – The area of a lot, exclusive of the required front, side, and rear setbacks, where a building can be constructed.



BUILDING – A combination of materials to form a construction that is safe and stable and adapted to permanent or continuous occupancy for public, institutional, residential, business, or industrial purposes.

BUILDING ENVELOPE – A term to describe the area of a lot that is demarcated within the Front, Side, and Rear Setback Lines.

BUILDING LINE – A line parallel to the right-of-way line and at a distance there from equal to the required depth of the front setback (as determined by the applicable zoning district) and extending across the full width of the lot.

BUSINESS – Any profit-making activity which renders services primarily to other commercial, institutional, or industrial enterprises, or which services and repairs appliances and machines used in other businesses.

BUSINESS, RETAIL – A use primarily engaged in the selling of merchandise including but not limited to clothes, food, furniture, guns, household goods, gifts, specialty items, and other similar goods, and the rendering of services that is incidental to the sale of the goods.

BUSINESS, LARGE RETAIL – A Retail or Wholesale business that is up to 20,000 square feet or larger.

BUSINESS, MEDIUM RETAIL – A Retail or Wholesale business that is up to 20,000 feet in area.

BUSINESS, SMALL RETAIL – A Retail or Wholesale business that is less than 5,000 +square feet in area and typically services nearby neighborhoods.

BUSINESS, WHOLESALE – A use that generally sells commodities in large quantities or by single items to the general public, business members, retailers, or other wholesale establishments.

CANNABIS STORES, MEDICAL – A business that is licensed under the state laws of Ohio to sell cannabis and marijuana products for medical purposes.

CANNABIS STORES, RECREATIONAL – A business that is licensed under the state laws of Ohio to sell cannabis and marijuana products for recreational purposes.

CAMPGROUND – Any tract of land upon which two or more portable camping units are placed, and includes any roadway, building, structure, vehicle, or enclosure used or intended for use as a part of the facilities of such camp. A tract of land which is subdivided for lease or other contract of the individual lots is a campground if two or more portable

camping units are placed thereon for temporary habitation. "Campground" does not include any tract of land used solely for the storage or display for sale of portable camping units.

CEMETERY – Land used for or intended to be used for the burial of human or animal remains and dedicated for cemetery purposes, including crematories, mausoleums, and mortuaries, if operated in connection with and within the boundaries of the cemetery.

CERTIFICATE OF APPROPRIATENESS – A certificate issued by the Historic Design Review Board confirming that the conditions of the Historic Design Review Board have been met according to Section #####.

CERTIFICATE OF ZONING COMPLIANCE – A certificate issued by the Zoning Inspector confirming that the requirements of this Code have been met and the building can be occupied.

CODE – This Model Zoning Code of Fairfield County, Ohio.

CO – LOCATION – The use of a telecommunication tower by more than one (1) telecommunications provider.

COMMUNITY GARDEN – An area for cultivation of fruits, flowers, vegetables, or ornamental plants by more than one person or family generally organized and managed by a public or not-for-profit organization.

COMMENCEMENT OF WORK – The time at which physical improvements begin to be made to a property or structure so that it may be utilized for its intended purpose stated in the zoning permit.

COMMERCIAL RECREATIONAL FACILITY, LARGE – A facility that is full enclosed by four solid walls and a roof for the provision of athletic and amusement facilities involving the active participation of the user – public in a sports related activity and includes but is not limited to racquet courts, billiards, bowling alleys, ax throwing, miniature golf courses and arcades. Large Commercial Recreational Facilities are greater than 5,000 square feet.

COMMERCIAL RECREATIONAL FACILITY, OUTDOOR – A facility that is not fully enclosed by four solid walls for the provision of athletic and amusement facilities involving the active participation of the user – public in a sports related activity and includes but is not limited to fields for soccer fields, football, baseball, lacrosse or other related sports, racquet courts, billiards, bowling alleys, ax throwing, miniature golf courses and arcades.

COMMERCIAL RECREATIONAL FACILITY, SMALL – A facility that is fully enclosed by four solid walls and a roof for the provision of athletic and amusement facilities involving the active participation of the user – public in a sports related activity and includes but is not

limited to racquet courts, billiards, bowling alleys, ax throwing, miniature golf courses and arcades. Small Commercial Recreational Facilities are smaller than 5,000 square feet.

COMMERCIAL VEHICLE - Any vehicle used or designed to be used for business or commercial purposes which infringes on the residential character of a residential district and includes, but is not necessarily limited to: a bus, cement truck, commercial tree trimming equipment, construction equipment, dump truck, garbage truck, panel truck, semi-tractor, semi-trailer, or any other non-recreational trailer used for commercial purposes, stage bed truck, step van, tank truck, tar truck, or other commercial-type vehicle licensed by the Ohio State Bureau of Motor Vehicles as a commercial vehicle or truck.

COMMUNICATION FACILITIES – A lot or an area of a lot that includes a telecommunication tower, radio tower, or other similar communication tools including any associated appurtenances.

COMMUNITY SERVICES – Institutional uses that include but are not limited to community centers, museums, galleries, libraries, and other similar facilities.

CONDOMINIUM – A building in which each individual unit is held in separate private ownership and all floor space, facilities and outdoor areas used in common by all tenants are owned, administered, and maintained by a corporation created pursuant to the provisions of the appropriate statute.

CONDITIONAL USE(S) – A desirable use within a Zoning District that may more intensely affect the surrounding area than would a permitted use in said District. Such uses may require supplementary conditions and safeguards to ensure they blend with the surrounding area.

CONNECTIVITY – The idea of connections or throughways between examples of the same use, such as connecting parks, trails, landscaping buffers, etc.

CONTRACTOR OFFICE – facility or area for the storage of materials, equipment, and commercial vehicles utilized by building and construction contractors, craftsmen, and tradesmen, and may include accessory offices related to such activities.

CONVICT PRE-RELEASE CENTERS/CORRECTIONAL COMMUNITY – Secure facilities designed to facilitate an individual’s transition back into the community from prison.

COUNTY – Fairfield County, Ohio.

COUNTY ENGINEER – The Professional Engineer who is employed by the County and authorized by the County to act within the specifications of this Code.

DATA PROCESSING CENTER - A facility that houses computer systems and associated data and is focused on the mass storage of data.

DAY-CARE CENTERS – Any place in which child day care or publicly funded child day care is provided for thirteen (13) or more children at one time or any place that is not the permanent residence of the licensee or administrator. In counting children for purposes of this Code, any children under six (6) years of age who are related to a licensee, administrator, or employee and who are on the premises of the center shall be counted.

DAY-CARE HOME, FAMILY LARGE – A permanent residence of the administrator in which childcare or publicly funded childcare is provided for seven (7) to twelve (12) children at one time or a permanent residence of the administrator in which childcare is provided for four (4) to twelve (12) children at one time if four (4) or more children at one time are under two (2) years of age. In counting children for the purposes of this division, any children under six (6) years of age who are related to a licensee, administrator, or employee and who are on the premises of the Type A home shall be counted. “Type A Family Day-Care Home” and “Type A home” do not include any child day camp (ORC Section 5104.01(RR)). This definition does not include a residence in which the needs of children are administered to if all of the children whose needs are being administered to are siblings of the same immediate family and the residence is the home of the siblings. This definition shall not be construed to include child day camps.

DAY-CARE HOME, FAMILY SMALL – A permanent residence of the provider in which childcare is provided for one (1) to six (6) children at one time and in which no more than three (3) children under two (2) years of age at one time. In counting children for the purposes of this division, any children under six (6) years of age who are related to the provider and who are on the premises of the Type B home shall be counted. “Type B Family Day-Care Home” and “Type B home” do not include any child day camp (ORC Section 5104.01(SS)). This definition does not include a residence in which the needs of children are administered to if all of the children whose needs are being administered to are siblings of the same immediate family and the residence is home of the siblings. This definition shall not be construed to include child day camps.

DENSITY, NET – The number of dwelling units permitted to be developed on a net acre of land. A net acre of land is the total acreage minus any wetlands, water bodies, public parks, open spaces, roads, or other public rights-of-way.

DEVELOPMENT – Any human-made change to improved or unimproved real estate, including but not limited to Buildings or other structures, mining, dredging, filling, grading, paving excavation or drilling operations or storage of equipment or materials located within the area of special Flood hazard.

DRIVEWAY (ACCESS POINT) – A private drive giving access from a public way to a detached single-family dwelling on abutting ground or to a group of multifamily, commercial, or

industrial Buildings, which is not dedicated to the ##### and for the maintenance of which the ##### shall not be responsible.

DRIVE-THRU - A use where a patron places an order on site or in advance and waits for a product to be prepared without the need to exit their vehicle. Such uses include but are not limited to drive-through or drive-in restaurants with ordering areas, drive-in movie theaters. A drive-through facility does not include any vehicle repair facility, gas stations, fixed parcel pick up, and pick up - banking window.

DWELLING, DUPLEX – A building designed for two dwelling units where each dwelling shares one common wall and the remaining sides of the building are surrounded by open areas or street lines.

DWELLING, MULTI-UNIT – A building designed or used primarily as a residence with four (4) or more dwellings units.

DWELLING, ONE UNIT – A building designed exclusively for one detached Dwelling Unit that is situated on a parcel with no other principal structures and having a Front, Side, and Rear Yard.

DWELLING, TRI-PLEX – A building containing three (3) dwelling units, designed for occupancy by not more than three (3) families.

DWELLING UNIT – Any room or group of rooms located within a structure and forming a single habitable unit with facilities which are used, or are intended to be used, for living, sleeping, cooking, and eating, which is designed or used for residential purposes. This definition does not include a cabin, hotel, or motel.

DWELLING UNIT, ACCESSORY – See Accessory Dwelling Unit.

DWELLING UNIT, ONE BEDROOM UNIT – A Dwelling Unit that is contained within a Multi-Unit Dwelling or Mixed-Use Building as defined herein that contains only one bedroom.

DWELLING UNIT, STUDIO – A Dwelling Unit that is contained within a Multi-Unit Dwelling or Mixed-Use Building as defined herein that combines a number of different types of rooms, such as living room, bedroom and kitchen, into a single room.

DWELLING UNIT, THREE BEDROOM UNIT – A Dwelling Unit that is contained within a Multi-Unit Dwelling or Mixed-Use Building as defined herein that contains three bedrooms.

DWELLING UNIT, TWO BEDROOM UNIT – A Dwelling Unit that is contained within a Multi-Unit Dwelling or Mixed-Use Building as defined herein that contains two bedrooms.

EARLY CHILDHOOD EDUCATION CENTER – An education establishment that provides learning space to children prior to beginning their compulsory education. This facility may also provide for the extended care of infants and young children.

ELDERLY/RETIREMENT HOUSING – A residential complex containing multifamily dwellings designed for and principally occupied by senior citizens. Such facilities may include a congregate meals program in a common dining area but exclude institutional care such as medical or nursing care and are distinguished from life care retirement centers as elsewhere defined.

EMERGENCY AND PROTECTIVE SHELTER – A facility which provides room and board for the protection, counseling, and pre-placement screening for abused, displaced, or transient children or adults.

ENCROACHMENT – The intrusion on another person’s property or public right-of-way, intentional or unintentional.

ENVIRONMENTALLY SIGNIFICANT RESOURCES – The naturally occurring substances that are considered valuable in their relatively unmodified (natural) form. These may include but are not limited to sources of water, timber, geological formations, mineral deposits, and wildlife.

EQUESTRIAN CENTER – An establishment primarily engaged in the operation of a riding academy or riding stables.

EQUIPMENT REPAIR, LARGE – A facility that is fully enclosed by four solid walls and a roof that is used for the repair of contactor’s equipment, heavy machinery, repair equipment, motor vehicles or trucks.

EQUIPMENT REPAIR, SMALL – A facility that is fully enclosed by four solid walls and a roof that is used to repair small tools and equipment such as lawn mowers, small tractors, and other small equipment.

FAÇADE – The face of a building, especially the principal front that looks onto a street or open space.

FARM MARKET – Markets from which fifty percent (50%) or more of the gross income received is derived from produce raised or grown upon farms owned or operated by the market operation in a normal crop year.

FEATHERED FLAG – A vertical, portable, and temporary sign that contains a harpoon style pole or staff driven into the ground for support or supported by an individual stand.

FEDERAL EMERGENCY MANAGEMENT AGENCY (FEMA) – The federal agency with the overall responsibility for administering the National Flood Insurance Program.

FENCE – Any structure composed of wood, metal, stone, plastic or other natural or permanent material erected in such a manner and positioned as to enclose or partially enclose any portion of a lot.

FENCE, OPEN – Any fence that has sixty-two percent (62%) or more of its vertical surface area open to light or air. An example of this type of fence is a Kentucky Three (3)-Board Fence.

FENCE, PARTIALLY OPEN – Any fence that has at least fifty percent (50%) of its vertical surface area open to light or air. An example of this type of fence is a picket fence.

FENCE, PICKET – A partially open fence made of upright poles or slats where the space between the poles/slats is greater than the width of the poles/slats.

FENCE, SOLID – Any fence that is designed to inhibit public view and provide seclusion, when viewed at right angles, and having more than fifty percent (50%) of its vertical surface area closed to light and air.

FENCE, WROUGHT IRON – A fence constructed of metal, including aluminum, iron or steel, pipe, tubes, or bar stock and having some type of decorative features or design. Wrought iron fences shall not have pointed ends exposed but may have finials with blunt ends.

FIRE LANE – Locations determined by the **[insert operating fire department here]** Township Fire Department; shall be a minimum of twenty-five (25) feet in width; and shall be properly signed and striped.

FLEA MARKET – An outdoor commercial activity, not including shopping centers, individual retail operations, or sales conducted by a non-profit or charitable organization, that is open to the general public and composed of five or more semi-enclosed or outdoor stalls, rooms, stands, or spaces used for the purpose of display and sale, exchange, or barter of merchandise.

FLEX-OFFICE LABORATORIES – A space for a combination of office and laboratory uses that has built out capabilities to meet individual needs.

FLEX-OFFICE – RETAIL – A space with store fronts with small rear warehousing that has built out capabilities to meet individual needs.

FLEX-OFFICE WAREHOUSES – A space for a combination of office and warehouse uses that has built out capabilities to meet individual needs.

FLOOD OR FLOODING – A general and temporary condition of partial or complete inundation of normally dry land areas from:

- a) The overflow of inland waters; and/or
- b) The unusual and rapid accumulation or runoff of surface water from any source.

FLOODWAY FRINGE – The portion of the regulatory floodplain outside the floodway.

FLOOD INSURANCE RATE MAP (FIRM) – An official map on which the Federal Emergency Management Agency has delineated both the areas of special Flood hazards and the risk premium zones applicable to the Choose an item.

FLOOD INSURANCE STUDY (FIS) – The official report provided by the Federal Emergency Management Agency that includes Flood profiles, Floodway boundaries, and the water surface elevation of the base Flood.

FLOOD PROTECTION ELEVATION – The elevation not less than one- and one-half feet above the base Flood elevation to which uses regulated by the Special Flood Hazard Regulations are required to be elevated or Flood proofed to compensate for the many unknown factors that could contribute to Flood elevations greater than that calculated for a base Flood. In areas where no base Flood elevations exist from any authoritative source, the Flood protection elevation can be historical Flood elevations, of base Flood elevations determined and/or approved by the Floodplain administrator.

FLOODPLAIN ENCROACHMENT – Any Floodplain development that could obstruct Flood flows, such as fill, a bridge, or other development.

FLOODWAY – The channel of a river or other watercourse and the adjacent land areas that have been reserved in order to pass the base flood discharge. A Floodway is typically determined through a hydraulic and hydrologic engineering analysis such that the cumulative increase in the water surface elevation of the base Flood discharge is no more than a designated height. In no case shall the designated height be more than one foot at any point within the community. The Floodway is an extremely hazardous area and is usually characterized by any of the following: moderate to high velocity flood waters, high potential for debris and projectile impacts, and moderate to high erosion forces.

FLOOR AREA – The sum of the gross horizontal areas of one or several floors of a building, measured from the exterior faces of the exterior walls or from the centerline of common walls separating two buildings. Floor area for the purpose of these regulations will not

include basement, elevator and stair bulkheads, attic space, terraces, breezeways, open porches, and uncovered steps.

FLOOR AREA, LIVABLE – The portion of floor area of a dwelling unit that is constructed, completed, and usable for living purposes with normal living facilities which includes sleeping, dining, cooking, entertainment, common space, areas for personal hygiene, or combination thereof. Unheated rooms, unfinished garages, basements, or rooms used exclusively for utilities or storage shall not be considered as livable floor area. In no case shall an area less than 6 feet in height be considered livable floor area.

FOOD CART – A small, wheeled vehicle typically pushed by hand, bicycle or propelled in some similar muscular manner to move it from place to place in order to offer already prepared or prepackaged food or ice cream for sale to the public. Any vehicle that is capable of preparing food within it shall not be included in the definition of a food cart.

FOOD TENT – An open-aided, temporary structure with four legs and a canvas top used to prepare and sell food at special events where large groups of people are situated in a park, parade, fraternal organization, or other similar venue.

FOOD TRUCK – A vehicle from which food for human consumption is sold and dispensed. Said food can be prepackaged or prepared within the vehicle. Such vehicle may be self-propelled or towed by another vehicle and must be licensed in the state of Ohio.

FRONTAGE – The portion of a lot that directly abuts a public street or street right – of – way and provides primary access to the property. If a lot has two (2) or more segments that abut a public street or street right-of-way that are not continuous or abuts two (2) or more separate and distinct rights-of-way, the segments shall not be totaled together when calculating lot frontage. Rather each side of the lot abutting a public right-of-way shall be considered to the front of a lot and both must comply with the minimum frontage and front setback requirements (see Section #####) Property lines that abut limited access roads shall not be construed to be included within any calculation of lot frontage.

FUNERAL SERVICES FACILITIES – A Building or part thereof used for human funeral services. Such building may contain space and facilities for (a) embalming, and the performance of other services used in the preparation of the dead for burial; (b) the storage of caskets, funeral urns, and other related funeral supplies; and (c) the storage of funeral vehicles. Funeral services facilities exclude crematoriums.


GARAGE, PRIVATE – An accessory building or an accessory portion of the main building enclosed on all sides and designed or used for the shelter or storage of passenger vehicles and located on the same lot as the dwelling for which it is accessory.

GARAGE, PUBLIC – A building or portion of a building in which more than two motor vehicles are or are intended to be housed under arrangements made with patrons for renting or leasing such space and accommodation in which no repair work is carried out.

GOVERNMENTAL SERVICES – Any service provided by a governmental agency including but not limited to fire and safety protection services and other administrative services associated with a governmental agency.

GRADE – The elevation of the ground at any given point.

GRADE, FINISHED - The elevation of the finished surface of the ground adjoining the base of all exterior walls of a building or the elevation of the finished surface of the ground at the base of a structure, exclusive of any artificial embankment at the base of such building or structure. If the ground is not entirely level, the finished grade shall be determined by averaging the grade of the ground at each corner of the building or structure.




HABITABLE – Any room designed and used for living, sleeping, eating, cooking, or combinations thereof. The following are not to be considered habitable: bathrooms, toilet compartments, closets, halls, storage rooms, unfinished basements, laundry and utility rooms, garages, and similar areas.

HEALTH CARE FACILITIES – General and specialized hospitals and associated clinics providing health related services and involving the overnight or long term stay of patients.

HEIGHT, BUILDING – The vertical distance between the finished grade of the building and the highest point of the roof.

HEIGHT, FENCE – The vertical distance between the highest point of the fence and the finished grade.



HEIGHT, SIGN – See Chapter #####.

HOME DAY-CARE FAMILY, LARGE – See **DAY-CARE HOME, FAMILY LARGE**

HOME DAY-CARE FAMILY, SMALL – See **DAY-CARE HOME, FAMILY SMALL**

HOME OCCUPATION - An accessory use which is an activity, profession, occupation, service, craft, or revenue – enhancing hobby conducted by a person on the same premises as his principal place of residence which is clearly subordinate and incidental to the use of the premises for residential purposes. Home occupations may include, but are not limited to, home offices for insurance agents, financial planners, real estate agents, consultants, lawyers, architects, engineers, accountants, or other similar professional services, sewing, tailoring, teaching of music, dance lessons, or tutoring, or other similar uses that do not change the character of the residential neighborhood. Family Day Care Homes, Types A and B shall not be considered to be home occupations and shall be treated as permitted and conditional use as listed in the applicable zoning district.

HOME OCCUPATION, MAJOR – See, Section #####.

HOME OCCUPATION, MINOR – See, Section #####.

HOTEL – An establishment consisting of a group of attached or detached living or sleeping units with bathroom and closet space, located on a single lot, and designed for use by transient automobile travelers. A hotel furnishes customary services such as housekeeper service and laundering of linens, telephone, secretarial or desk service and the use of furniture. Ingress and egress to and from all rooms is made through an inside lobby.

HOTEL, BOUTIQUE – A small hotel with less than 50 rooms that is located in a pedestrian oriented business area. These hotels typically have a strong artisan sense and focus on the design of the building and rooms.

IDENTITY – A shared aesthetic and set of values within a neighborhood or municipality and their residents.

IMPERVIOUS SURFACE – All areas of a lot that have been, or are proposed to be paved and/or covered with buildings and materials that do not readily and freely absorb and/or allow water to penetrate, including, but not limited to, concrete, asphalt, rooftop, blacktop, brick, blocks, and pavers.

IMPROVEMENTS – Any addition to the natural state of land which increases its value or utility, including buildings, street pavements, sidewalks, crosswalks, water mains, sanitary sewers, landscaping, street lighting, street trees, public utilities, paved parking areas, and other appropriate items.

IMPROVEMENTS, SITE – The improvements made to the land outside the exterior limits of a structure or structures.

IMPROVEMENTS, PUBLIC – All improvements financed entirely or in part by public funds or which have been dedicated to public use by plat, easement, or deed of transfer.

INDUSTRIALIZED UNIT - A building unit or assembly of closed construction fabrication in an off-site facility, which is substantially self-sufficient as a unit or as part of a greater structure, and that requires transportation to the site of intended use, including units installed on the site as independent units, as part of a group of units, or incorporated with standard construction methods to form a completed structural entity but does not include a permanently sited manufactured home or mobile home as defined in this Code.

INSTITUTIONAL USES – Those uses organized, established, used, or intended to be used for the promotion of public, civic, educational, charitable, cultural, or social or philanthropic activity and include but are not limited to art galleries, art studios, libraries, etc.

JUNK YARDS AND SCRAP METAL PROCESSING FACILITIES – An establishment or place of business that is maintained or operated for the purpose of storing, keeping, buying, selling or exchanging old or scrap copper, brass, rope, rags, trash, waste, batteries, paper, rubber, iron, steel, or other old or scrap materials and where such business or operation is not completely conducted within an enclosed building.

KENNEL - Any enclosure, premises, building, structure, lot, area of one ownership where six (6) or more dogs, cats, or other animals are kept. These facilities also consist of services open to the public that includes, but are not limited to, boarding, training, and selling of animals.

LANDSCAPE/HARDSCAPE BUSINESS – A place where employees are housed and/or vehicles, machinery, and materials such as trees, shrubs, flowers, or other living vegetation, as well as irrigation systems, stone, brick pavers or other non-living components of a landscape design are stored. Typically, workers are dispatched from this site and said materials are transported to another location for installation.

LANDSCAPE PLAN – A plan that demonstrates how a proposal will adequately enhance the principal building and site; maintain existing trees and natural markings to the extent possible; buffer adjacent incompatible uses; break up large expanses of pavement with natural material; and provide appropriate plant materials for the buildings, site, and climate.

LANDSCAPING – The improvements of a lot with grass, shrubs, trees, and other vegetation and/or ornamental objects.

LEGAL DESCRIPTION – The geographical description of real estate that identifies the precise location, boundaries, and easements for the purpose of a legal transaction, such as a transfer of ownership. A legal description can include either a metes and bounds description or a subdivision plat.

FAIRFIELD REGIONAL PLANNING COMMISSION (FPC) – The regional planning commission of Fairfield County, Ohio.

LIFE CARE RETIREMENT CENTER – A residential facility containing dwellings designed for and principally occupied by senior citizens in a planned retirement community which includes a residential complex, an activity or community center, and a medical or nursing facility which is licensed by the State of Ohio as an Intermediate Care Facility or a Skilled Nursing Center.

LOADING SPACE, OFF – STREET – An off-street space or berth on the same lot with a building or contiguous to a group of buildings, for the temporary parking of a commercial vehicle while loading or unloading merchandise or materials, and which abuts upon a street, alley, or other appropriate means of access.

LOGISTICS – A large building where material, products, or other manufactured goods are acquired, stored, and transported to their final destination. There is no production, processing, assembling, or packaging of products or materials in these buildings.

LOT – A division of land separated from other divisions for purposes of sale, lease, or separate use, described on a recorded subdivision plat, recorded map or by metes and bounds.

LOT, CORNER – A lot situated at the intersection of two streets, or which fronts a street on two or more sides forming an interior angle of less than 135 degrees. (Also see LOT LINE, FRONT)

LOT, COVERAGE – The total area of those portions of a lot that are covered by a building or structures, paved areas, and other impervious surfaces.

LOT, INTERIOR – A lot that abuts no more than one street and that fronts a street on not more than one side.

LOT, MINIMUM AREA – The area of a lot computed exclusive of any portion of the right-of-way or any public thoroughfare.

LOT LINE – A line bounding or demarcating a plot of land or ground. May also be referred to as a Property Line.

LOT LINE, FRONT - The property line fronting a public roadway right-of-way. For purposes of a corner lot, both property lines abutting a public right-of-way shall be considered a front lot line (See #####).

LOT LINE, REAR – The lot line that is opposite the front lot line and farthest from it.

LOT LINE, SIDE – The lot line running from the front lot line to the rear lot line. This line is also the line dividing two interior lots.

LOT OF RECORD – Any lot or parcel of land that was lawfully created by a subdivision plat of record or by a metes and bounds description and recorded in the County Recorder’s Office prior to the effective date of this Resolution.

LOT WIDTH – The horizontal distance between the Side Lot Lines measured at right angles to the Lot Depth.

LOT WIDTH, MINIMUM – The smallest Lot Width, as defined herein, that is permitted within an applicable Zoning District.

LOT WIDTH, ESTABLISHED – The Lot Width measured at the Right-of-Way Line. This distance may be greater than the Minimum Lot Width required by the applicable Zoning District, but it shall not be less than the required minimum, unless a Variance is granted by the Board of Zoning Appeals.

LUMBER YARD – A building where bulk supplies of lumber and other building materials are stored, offered, or kept for retail sale and may include storage inside of the building. Any components of this use that include the outdoor storage of said materials shall all within the definition of an outdoor service facility.

MACHINE SHOP – A facility performing cutting, grinding, turning, honing, milling, deburring, lapping, electrochemical machining, etching, or other similar operations.

MAKER SPACE, LARGE – A facility that is 5,000 square feet or larger and serves as shared co-working space for independent craftsmen to produce woodwork, furniture, pottery, glass, or other related items. The facility can also have shared office space.



MAKER SPACE, SMALL – A facility that does not exceed 5,000 square feet that is utilized for the preparation, display, and sale of individually crafted artwork, jewelry, furniture, sculpture, pottery, glass, woodworking, or other related items. No odor, fumes or excess noise may be produced at the facility.

MANEUVERING AISLE – A paved area in an off-street parking lot or loading area which provides access to parking, stacking, or loading spaces, exclusive of driveways and is used for and/or is necessary for turning, backing, or driving forward a motor vehicle into such parking space. This area is not used as space for the parking or storage of motor vehicles or for loading or unloading.



MANUFACTURED HOME – A building unit or assembly of closed construction fabricated in an off-site facility, which conforms with the federal construction and safety standards established by the Secretary of Housing and Urban Development pursuant to the “Manufactured Housing Construction and Safety Standards Act of 1974” and that has a label or tag permanently affixed to it certifying compliance with all applicable federal construction and safety standards.

MANUFACTURED HOME COMMUNITY – Any tract of land upon which three (3) or more manufactured homes used for habitation are parked, either free of charge or for revenue purposes, and include any roadway, building, structure, vehicle, or enclosure used or intended for use as a part of the facilities of such park. A tract of land which is subdivided and the individual lots are not for rent or rented but are for sale or sold for the purpose of installation of manufactured homes on the lots is not a manufactured home park, even though three (3) or more manufactured homes are parked thereon, if the roadways are dedicated to the local government authority. Manufactured home park does not include any tract of land used solely for the storage or display for sale of manufactured homes.

MANUFACTURED HOME, PERMANENTLY SITED – A manufactured home, as defined herein, that meets all the following criteria:

- a) The structure is affixed to a permanent foundation such as masonry or concrete and is connected to appropriate facilities.
- b) The structure, excluding any addition, has a width of at least twenty-two (22) feet at one point, a length of at least twenty-two (22) feet at one point, and a total living area of at least nine hundred (900) square feet, excluding garages, porches, or attachments
- c) The structure has a minimum 3:12 roof pitch, conventional residential siding, and a six (6) inch minimum eave overhang, including appropriate guttering.
- d) The structure was manufactured after January 1, 1995.
- e) The structure is not located within a manufactured home park.

- f) Otherwise complies with the Manufactured Housing Construction and Safety Standards Act of 1974 and has a label or tag permanently affixed to it, certifying compliance with all applicable federal construction and safety standards.

MANUFACTURING - Any industry that makes products from raw materials using manual labor or machinery. This definition also includes the compounding, processing, assembling, and packaging of goods.

MEDICAL MARIJUANA – As defined in ORC Section 3769.01(A), effective September 8, 2016.

MIXED USE BUILDING – A building that contains retail, office or entertainment uses on the ground floor and residential units on the upper floors.

MOBILE HOME – A building unit or assembly of closed construction that is fabricated in an off-site facility, is more than thirty-five (35) body feet in length, or, when erected on site, is three hundred twenty (320) or more square feet, which is built on a permanent chassis and is transportable in one (1) or more sections, and does not qualify as a permanently sited manufactured home or industrialized unit as defined in this Code. A mobile home shall not be considered to be a single-family detached dwelling for the purposes of this Code.

MODEL HOME – A residential unit used as a real estate office in any residential subdivision actively under construction for sales, office work, and/or example unit for show.

MONOPOLE – A support structure constructed of a single, self-supporting hollow metal tube securely anchored to a foundation.

MOTEL – An establishment consisting of a group of attached or detached living or sleeping units with bathroom and closet space, located on a single lot, and designed for use by transient automobile travelers. A motel furnishes customary services such as housekeeper service and laundering of linens, telephone, secretarial or desk service and the use of furniture.

MOTOR VEHICLE – A passenger vehicle, truck, tractor, tractor – trailer, trailer, boat recreation vehicle, semi-trailer, or any other vehicle propelled or drawn by mechanical power.

MULTIFUNCTIONALITY – The idea of addressing various solutions through one idea within a land use.

MUNICIPAL SERVICES – Any building, area and appurtenances owned and operated by a city for the purposes of road and maintenance services, providing water, wastewater, or transportation services.

MURAL – See Sign, Wall Display, Mural

MURAL, GHOST – A type of sign that has a primary purpose of displaying an historical advertisement painted directly on the exterior of a structure.

MURAL, ORIGINAL ART – A type of wall display that has a primary purpose of displaying an original work of visual art produced by hand that is tiled or painted directly upon directly to an exterior wall of a structure. Original Art Mural does not include:

- a) Mechanically produced or computer-generated prints or images, including but not limited to digitally printed vinyl;
- b) Murals containing electrical or mechanical components; or
- c) Changing mural images.

MURAL, VINTAGE ART – A type of wall display that has a primary purpose of displaying an original work of visual art produced by hand that was tiled, painted directly upon, or affixed directly to an exterior wall of a structure prior to the date of adoption of this Code.

MULTI-FAMILY BUILDING – A building that is designed for and used exclusively for four or more dwelling units.

NEW RESIDENTIAL MAJOR SUBDIVISION – The subdivision of land involving more than five (5) lots or involving the opening, widening, or extending of streets, and as defined in the Fairfield County Subdivision Regulations.

NEW SITE – The new construction of any building, structure, or parking lot. This definition excludes individual single-family home lots except for the maintenance of any landscaping installed by the developer on these lots.

NONCONFORMING STRUCTURE – Any building or structure lawfully existing on the effective date of these regulations or amendment thereto, which does not conform to the development standards of the district in which it is located.

NONCONFORMING USE – Any use that was lawfully conducted within any building or on any land on the effective date of these regulations or amendment thereto but is not listed as a permitted use of the district in which it is located.

NURSING HOME – A residential health care facility, licensed by the State of Ohio, which provides institutional lodging, nursing care, personal care, and supervision to aged, chronically ill, physically infirm. or convalescent patients who are not related to the owner or administrator of the facility.

O.D.O.T. – The Ohio Department of Transportation.

OFFICE, ADMINISTRATIVE, BUSINESS, MEDICAL OR PROFESSION, LARGE – A building that is 5,000 gross square feet or larger in area and includes a set of rooms or tenant spaces used for commercial, professional, medical, or bureaucratic work.

OFFICE, ADMINISTRATIVE, BUSINESS, MEDICAL OR PROFESSION, SMALL – A building that is less than 5,000 gross square feet in area and includes a set of rooms or tenant spaces used for commercial, professional, medical, or bureaucratic work.

OFF-STREET PARKING GARAGE – A public or private structure that is principally utilized for the parking or storage of motor vehicles to meet the minimum parking requirements in this Zoning Code.

OPEN SPACE – An area required to be reserved in accordance with this Code for passive or active recreational purposes, an area for conservation of natural resources, reserved space for future school buildings, or some other similar green space. Such open space may include any required central green space utilized for the community. That part of a zoned property, including courts or yards, which are open and unobstructed from its lowest level to the sky, accessible to all tenants upon the zoning property. Open Space shall be limited to terrestrial features and shall not include ponds, stormwater retention facilities, or other water features.

ORDINANCE – A reference to a specific Chapter of this Code.

OUTDOOR RECREATION FACILITY – An area that is not fully enclosed by walls and a roof which includes, but are not limited to, uses such as athletic fields, parks, (excluding neighborhood parks) court sports, tracks, swimming pools, golf related activities, and similar outdoor recreation uses.

SMALL, OUTDOOR RECREATIONAL FACILITY – Less than 5,000 square feet.

LARGE, OUTDOOR RECREATIONAL FACILITY – 5,000 square feet or larger.

OUTDOOR SEASONAL BUSINESS – A use that is conducted on a temporary basis and is outside of a fully enclosed building. Such uses shall include, but are not limited to, holiday tree sales, pumpkin sales, sidewalk sales, etc.

OUTDOOR SERVICE FACILITY – An area that is not fully enclosed by solid walls and a roof and where services are rendered or goods are permanently displayed, sold, or stored. For the purposes of this Code, outdoor service facilities include, but are not limited to, restaurant patios, outdoor storage areas, and garden stores. This definition shall not include any use classified as an outdoor seasonal business as defined herein.

OWNER – Owner of record according to records contained in the County Recorder’s Offices.

OVERLAY ZONE (TOWNSHIP) – Zoning Districts that are established via ORC 519.021(C) which extend on top of more than one base Zoning District and are intended to protect certain critical features and resources. Where the standards of the Overlay Zone and base Zoning District are different, the more restrictive standards shall apply.

PARCEL – A piece of real estate described by metes and bounds in the deed of the land and recorded in the office the county recorder.

PARK, COMMUNITY OR REGIONAL – A park that is twenty (20) acres or larger and designed to service a larger region beyond a specific neighborhood and may include playground apparatus and other space for active recreational purposes, along with some areas for passive use.



Rock Mill – Fairfield County Park District

PARK, NEIGHBORHOOD – A park that is up to twenty (20) acres in size, serving an area one to two miles in diameter and serving a population of less than 5,000 persons. Neighborhood parks are typically designed to service a specific neighborhood area and may include playground apparatus and other space for active recreational purposes, along with some areas for passive use.

PARKING AISLE – The traveled path through an off-street parking or facility between one or two rows of parked vehicles.

PARKING BAY – A row of parking spaces typically separated by a parking island, or some other feature used to break up large spams of asphalt used for the parking surface.

PARKING AREA - An open area other than a street or other public way that is used for the parking of motor vehicles.

PARKING SPACE, OFF-STREET – Any parking space located wholly off any street, alley, or sidewalk, either in an enclosed building or on an open lot and where each parking space conforms to the standards as specified in this Code.

PENNANT – A flag or banner longer in the fly than in the hoist, usually tapering to a point.

PERMANENT SUPPORTIVE HOUSING – Community-based, long-term housing and supportive services, as appropriate, for homeless individuals with disabilities.

PERMITTED USE(S) – A use that is permitted within a District that is allowable by a matter of right when designated as such in a District, provided said use complies with all applicable

setback and development standards and is issued a Zoning Permit from the Zoning Inspector, or their designee.

PERSONAL SERVICES – Uses that primarily provide services to a person or provide for the care and maintenance of personal goods. Such Uses include, but are not limited to, beauty shops, barber shops, salons, shoe repair shops, tailoring services, or garment repair services. This includes laundry or dry cleaning drop off/pick up services, but the process of dry cleaning is not included in this definition.

PICK-UP OR BANKING WINDOW – A window used to pick up food, a prescription or other another similar product, parcel pick up, or where banking or financial services are conducted without a patron needing to exit their vehicle. Food orders and prescriptions are typically placed ahead of time online via the web or mobile device, and these windows are typically not utilized for placing and waiting for orders on site.

PLACES OF ASSEMBLY, LARGE – Any facility or business where 300 or more individuals gather to participate or observe programs or services or assemble for social purposes. This includes public halls, theatres, churches, worship facilities, and other similar meeting facilities.

PLACES OF ASSEMBLY, SMALL – Any facility or business where less than 300 individuals gather to participate or observe programs or services or assemble for social purposes. This includes public halls, theatres, churches, worship facilities, and other similar meeting facilities.

PLANNED UNIT DEVELOPMENT – A Planned Unit Development, or PUD, is a type of zoning district established to provide flexibility in the arrangement and design of a site by moving beyond the standard, more rigid, conventional Zoning District regulations. A PUD is designed to produce more efficient use of the land and more amenities and benefits for the community and users of the development. The procedures for creating a PUD can be found in Section ##### and the development criteria that the particular PUD district must consist of can be found in Section #####.

PLANTS, ASPHALT – A stationary source that manufactures asphalt concrete by heating and drying aggregate and mixing asphalt cements. This includes any combination of dryers; systems for screening; handling; storing and weighing dried aggregate; systems for loading; transferring; and storing mineral filler; systems for mixing; transferring and storing asphalt concrete; and emission control systems within a stational source.

PLANTS, CONCRETE – The production of concrete that uses a manufacturing process involving the mixing of a number of aggregates, sand, water, cement and/or other components. This use also includes the stockpiling of bulk materials required for the process and storage of the required equipment used in the operation.

PORTABLE HOME STORAGE UNIT – Any assembly of materials which is designed, constructed, or reconstructed to make it portable and capable of movement from one site to another and designed to be Used without a permanent foundation. Such Structures are typically utilized for temporarily storing household goods or other such materials on a residential property.

PRACTICAL DIFFICULTY – A standard utilized to determine whether an area variance should be granted. It is based on a number of criteria that are weighed against one another to determine if granting the variance will provide a reasonable use of the land without altering the essential character of the area.

PRESERVE OR PRESERVATION – The process, including maintenance, of treating an existing building to arrest or slow future deterioration, stabilize the structure and provide structural safety without changing or adversely affecting the character or appearance of the structure.

PRIVATE CLUB OR LODGE – A nonprofit association of persons, who are bona-fide members paying annual dues, which owns, hires, or leases a building or portion thereof, and the use of such premises is restricted to members and their guests. It shall be permissible to serve food and meals on such premises provided that adequate dining room space and kitchen facilities are available. The sale of alcoholic beverages to members and their guests shall be allowed in conjunction with the operation of a dining room, for the purpose of serving food and meals, though such beverages may be served in a separate room or rooms, and provided that such sale of alcoholic beverages is in compliance with applicable local, state, and federal laws.

PRIVATE LANDING STRIP – A long flat piece of land from which private aircraft can take off and land that is properly licensed by the Federal Aviation Authority or applicable agency. It can be constructed of either grass or pavement.

PRIVATE FAMILY SWIMMING POOL – See, *Swimming Pool, Private Family*.

PROPERTY LINE – A line bounding or demarcating a plot of land or ground. May also be referred to as a Lot Line.

PUBLIC PROTECTION FACILITY – A facility operated by a public agency for the purposes of public safety including but not limited to fire stations, police stations, public safety dispatch facilities, civil defense, storm shelters, and other similar uses.

RECONSTRUCTION – The act or process of depicting, by means of new construction, the form, features, and detailing of a non-surviving site, landscape, building, structure, or object for the purpose of replicating its appearance at a specific period of time and in its historic location.

REHABILITATION – The process of returning a property to a state of utility, through repair or alteration, which makes possible an efficient contemporary use while preserving those portions and features of the property which are significant to its historic, architectural, and cultural values.

RESEARCH AND DEVELOPMENT – A use where individuals are employed to search for knowledge and test processes that might be used to create new technologies, products, services, or systems.

RESIDENTIAL FACILITY – A publicly or privately operated home or facility that is further categorized as:

RESIDENTIAL FACILITY CLASS 1– A facility that provides accommodations, supervision, personal care services, and mental health services for one or more unrelated adults with mental illness or one or more unrelated children with adolescents with severe emotional disturbances.

RESIDENTIAL FACILITY CLASS 2 - A facility that provides accommodations, supervision, and personal care services to any of the following:

- a) One or two unrelated persons with mental illness.
- b) One or two unrelated adults who are receiving payments under the residential state supplement program.
- c) Three to sixteen unrelated adults.

Residential facilities exclude hospitals, facilities licensed under ORC 5123.19, an institution subject to certification under ORC 5103.03, hospice care programs, nursing homes, residential care facilities, homes for the aging, a facility operating an opioid treatment program, a terminal care facility for the homeless, a facility approved exclusively for the placement and care of the veterans per Section 104(a) of the Veterans Health Care Amendments of 1983, or the residence of a relative or guardian of a person with mental illness.

RESIDENTIAL FACILITY, LARGE - Any facility licensed as a Class 2 Residential Facility per ORC 5119.34 and provides accommodations and personal care services to six to sixteen unrelated persons. (See ORC 5119.341)

RESIDENTIAL FACILITY, SMALL – Any facility licensed as a Class 2 Residential Facility per ORC 5119.34 and provides accommodations and personal care services to one to five unrelated persons. (See ORC 5119.341)

RESIDENTIAL-OFFICE, ADMINISTRATION, BUSINESS, AND MEDICAL – A small office for administrative, business, or medical services as defined in this section but located within a structure that was existing at the time of the effective date of this Code.

RESIDENTIAL-RETAIL – A small business retail as defined in this section but located within a structure that existed at the time of the effective date of this Code.

RESIDENTIAL TREATMENT FACILITY – A Residential Facility – Class 1 (ORC 5119.34) providing diagnostic or therapeutic services, counseling, or treatment and long-term room and board in a highly structured environment for its residents for alcoholism, drug abuse, or behavioral and/or mental disorders.

RESPONSIBLE PARTY – The owner of the property as determined by the County Auditor’s Tax List, the agent of the property owner authorized to be responsible for the premises, or the occupant of the property.

RESTAURANT – An establishment which offers food and/or drinks to the public, guests, or employees. The food may be prepared and consumed either on or off site.

RIGHT-OF-WAY – A strip of land occupied or intended to be occupied by transportation facilities, public utilities, street drainage ditches or other special public uses.

SATELLITE DISH ANTENNA, SMALL – Any antenna that is one meter or less in diameter and is designed to receive direct broadcast satellite service, including direct-to-home satellite service, or to receive or transmit fixed wireless signals via satellite. It further means any antenna that is one meter or less in diameter or diagonal measurement and is designed to receive video programming services via MMDS (wireless cable) or to receive or transmit fixed wireless signals other than via satellite.

SCHOOL, HIGH SCHOOL – A public or private institution providing secondary education prior to students starting college or obtaining a job. It typically includes grades nine through twelve (9-12).

SCHOOL, POST-SECONDARY – A public or private institution providing educational or training services to individuals who have completed high school.

SCHOOL, PRIMARY, INTERMEDIATE, OR MIDDLE – A public or private institution providing educational services to children in kindergarten through the eighth grade.

SCHOOL, TECHNICAL – A secondary or post-secondary school that provides designed training to students for a specific job or skilled trade.

SELF SERVICE STORAGE FACILITY – An individual compartment or stall used for the storage of customer’s goods or wares.

SERVICE ROAD, OR ACCESS ROAD – A minor Street parallel to a thoroughfare to afford abutting property owners access to the thoroughfare at limited points.

SETBACK – A required distance between a lot line and a principal structure established by the Zoning District in which the principal structure is located.

SETBACK, AVERAGE FRONT– The distance between a Front Lot Line and principal building that is established by averaging the front setbacks of two existing structures on adjacent lots. In no case shall an average front setback exceed any applicable maximum setback requirement.

SETBACK, MAXIMUM – The largest distance permitted between a lot line and a principal structure. The Zoning Inspector shall not administratively approve the location of a principal structure that is more than this required distance.

SETBACK, MINIMUM – The smallest distance permitted between a lot line and a principal structure established by the Zoning District in which the principal structure is located. The Zoning Inspector may not administratively approve the location of a principal structure that is less than this required distance but may administratively approve the location of a principal structure that is more than this required distance. In such cases, the area between the required minimum setback and the principal structure is considered to be “yard” space as defined in this Code.

SEXUAL CONDUCT – Acts of sexual intercourse within its ordinary meaning, occurring upon any penetration, however slight. Any penetration of the vagina or anus, however slight, by an object. Any contact between persons involving the sex organs of one person and the mouth or anus of another. Masturbation, manual or instrumental, of oneself or of one person by another. Sexual touching, whether clothed or unclothed, of oneself or of one person by another.

SHIPPING CONTAINER - A structure designed for use as an individual shipping container designed to be mounted on a rail car as freight or designed as an enclosed truck trailer. These containers are typically prefabricated metal structures but also include other similar type containers such as shipping crates, boxes, or trailers constructed with other types of material.

SHORT-TERM RENTAL – Renting a home, or a space in a home, with five guestrooms or less that is reserved or rented wholly or partly for compensatory fee for less than thirty (30) consecutive days.

SHOOTING RANGE, INDOOR – The use of a structure for archery and/or the discharging of firearms for the purposes of target practice or temporary competitions.

SHOOTING RANGE, OUTDOOR – The use of land for archery and/or the discharging of firearms for the purposes of target practice, skeet and trap shooting, mock war games, or temporary competitions, such as turkey shoots. Excluded from this use type shall be general hunting and unstructured and nonrecurring discharging of firearms on private property with the property owner’s permission.

SIGHT TRIANGLE – The triangular area formed by a diagonal line connecting two points located on intersecting street right-of-ways or a right-of-way and the edge/curb of a driveway (See Section #####).

SIGN – Any device for visual communication which is designed, intended, or used to convey a message, advertise, inform, or otherwise direct attention to a person, institution, organization, activity, business, place, object, or product. Signs erected by the local, state, or federal government for the purposes of discharging in any normal governmental function, such as traffic control or safety, are likewise excluded from the regulations of this Chapter. This definition includes all signs visible from any public right-of-way or adjacent property, including interior signs oriented towards the exterior façade of any Building or structure that includes any name, number, symbol, identification, description, display, illustration, object, graphic, sign structure, or part thereof, which directs attention to any object, product, place, activity, person, institution, organization, or business.

SIGN, ANIMATED – Any sign that uses movement or change of artificial and natural lighting or noise to depict action or create a special effect or scene.

SIGN, BILLBOARD - A type of free-standing sign that is mechanically produced or computer-generated prints or images, including but not limited to digitally printed vinyl and/or 3-D printed elements, which are typically attached or affixed to a pole or other type of free-standing support. Said signs are greater than 200 square feet.

SIGN, Directional – Any sign which provides direction or guidance to help navigate a person to a specific location of an institution, organization or business, or property.

SIGN, ENTRY FEATURE – A sign intended to provide the identity of a residential development or commercial development with more than one lot or tenant.

SIGN, FLASHING - A sign or graphic which in any manner, as a whole or in part, physically changes in light intensity or gives the appearance of such change.

SIGN, FREESTANDING – A sign erected on a pole, poles, pillars, or posts (pylon sign) or any monument type sign (sign with a base) which is wholly independent of any building or support.

SIGN, GAS INFLATABLE – Any device which is capable of being expanded by any gas and is typically tethered or otherwise anchored to the ground or structure and used on a permanent or temporary basis to attract attention to a product, event, or business.

SIGN, GROUND MOUNTED – A type of free-standing sign that is supported by a monument style base and does not include any poles, pillars, or posts.

SIGN, PERMANENT – A sign intended to be erected, displayed, or used, or in fact which is used for time period in excess of 30 days within any 180-day period.

SIGN, PROJECTING – A sign which extends outward perpendicular to the building face.

SIGN, PYLON – A type of free-standing sign that is supported by pole(s), pillars, posts, or other free-standing support and is less than 200 square feet.

SIGN, ROOF – Any sign erected upon or completely over the roof of any building.

SIGN, TEMPORARY – A display, banner, or other advertising device constructed of cloth, canvas, fabric, wood, or other temporary material, with or without a structural frame, including but not limited to portable signs, feathered flags, development signs, community event signs, garage sale signs, real estate signs, sandwich type signs, sidewalk or curb signs, and balloon or other air or gas filled figures.

SIGN, TRAILER – A sign that is constructed on a chassis intended for the mounting of wheels, thereby permitting the sign to be moved forward.

SIGN, WALL – A wall display that is less than 125 square feet.

SIGN, WALL DISPLAY – A sign attached to a building face, with the exposed face thereof in a plane parallel to the plane of the wall. Wall signs include, messages, graphics and other designs painted along with any letters or numerals mounted directly on buildings or awnings.

SIGN, WINDOW – A sign, graphic, poster, symbol or other identification which is physically affixed to or painted on the glass or other structural component of the window.

SOLAR, ARRAY - A mechanically integrated assembly of modules or panels with a support structure and foundation, tracker and other components as required to form a direct-current power producing unit.

SOLAR ENERGY – Radiant energy (direct, diffused, or reflected) received from the sun at wavelengths suitable for conversion into thermal, mechanical, chemical, or electrical energy.

SOLAR ENERGY SYSTEM (SES), TOWNSHIP – An energy system that consists of one or more solar collection devices, solar energy-related equipment, and other associated infrastructure with the primary intention of generating electricity, storing electricity, or otherwise converting solar energy to a different form of energy. Solar energy systems may generate energy in excess of the energy requirements of a property if it is to be sold back to

a public utility in accordance with the law. **THE BELOW DEFINITIONS APPLY TO FAIRFIELD COUNTY TOWNSHIPS ONLY:**

SOLAR ENERGY FARM, INDUSTRIAL (Industrial SES) – A Township SES that is designed for, or capable of, operation at an aggregate capacity of fifty (50) megawatts or more of power. Such systems are exempt from Township zoning.

SOLAR ENERGY SYSTEM, INTEGRATED (Integrated SES) – A Township SES that is incorporated into or replaces standard building materials and does not have mounting equipment. For example, these systems may include materials that replace traditional roofing, shingle, or siding materials, awnings, canopies, skylights, or windows.

SOLAR ENERGY SYSTEM, ROOF-MOUNTED (Roof-Mounted SES) – A Township SES that is mounted to a structure or building’s roof on racks.

SOLAR ENERGY SYSTEM, SMALL-SCALE (Small-Scale SES) – A Township SES with a single interconnection to the electrical grid and designed for, or capable of, operation at an aggregate capacity of less than fifty (50) megawatts.

SMALL-SCALE GROUND-MOUNTED SOLAR ENERGY SYSTEM – A Small-Scale Ground-Mounted SES where an array is mounted on a rack or pole that is ballasted on, or is attached to, the ground.

INDIVIDUAL GROUND-MOUNTED SOLAR ENERGY SYSTEM – A Small-Scale Ground-Mounted SES that only produces 5 Megawatts or less and is used only to provide power to a single Lot.

SPECIFIED SEXUAL ACTIVITIES – Simulated or actual display of human genitals in a state of sexual stimulation or arousal, acts of masturbation, sexual intercourse, sodomy, bestiality, necrophilia, sadomasochistic abuse, fellatio, or cunnilingus and fondling or erotic touching of human genitals, pubic region, buttocks, or female breasts.

START OF CONSTRUCTION – The first placement of permanent construction of a structure (other than a mobile home) on a site, such as the pouring of slabs or footings or any work beyond the state of excavation. Permanent construction does not include land preparation, such as clearing, grading, and filling, nor does it include the installation of streets and/or walkways; nor does it include excavation for a basement, footings, piers or foundations or the erection of temporary forms; nor does it include the installation on the property of accessory buildings, such as garages or sheds not occupied as dwelling units or not as part of the main structure. For a structure (other than a mobile home) without a basement or poured footings, the “start of construction” includes the first permanent framing or assembly of the structure or any part thereof on its piling or foundation. For mobile homes not within a mobile home park or mobile home subdivision, “start of construction” means the affixing of

the mobile home to its permanent site. For mobile homes within mobile home parks or mobile home subdivisions, “start of construction” is the date on which the mobile home is to be affixed (including, at a minimum, the construction of streets, either final site grading or the pouring of concrete pads, and installation of utilities) is completed.

STATE ONE CALL – Reference to the Ohio Utilities Protections Service/Dial: #811 that should be called prior forty-eight (48) hours prior to excavation or installation of ground-piercing equipment.

STORABLE SWIMMING POOL – A pool capable of holding water to a maximum depth of forty-two inches (42") and is constructed of non-metallic, molded polymeric or fabric walls supported on a rigid frame or by an inflatable ring and entirely on or above ground, and is designed and constructed to be readily disassembled for storage and re-assembled to its original integrity.

STREET – A paved public vehicular right-of-way which provides access to abutting properties from the front.

STREET, ARTERIAL – A Street connecting [insert community here] with outside activity centers and serving as the primary routes through and within the Township. Arterial Streets carry the largest volume of traffic – over 5,000 vehicles per day ADT – usually on a continuous route. Service to the adjacent land is subordinate to the provision of travel service on Arterial Streets.

STREET, MAJOR COLLECTOR – A thoroughfare which carries vehicular traffic from Local Streets to Arterial Streets and is designed to accommodate 1,000-5,000 vehicles per day ADT.

STREET, MINOR COLLECTOR – A thoroughfare which primarily carries vehicular traffic from local street to Major Collector Streets and Arterial Streets and is designed to accommodate 500-1,000 vehicles per day ADT.

STREET, LOCAL – A street on which the majority of the traffic originates or terminates in the abutting properties. These Streets are designed to accommodate up to 500 vehicles per day ADT at low speeds.

STREET, PRIVATE – A strip of privately-owned land providing access to abutting properties.

STREET, PUBLIC – A strip of land providing public access to abutting property, as dedicated to the Township or Fairfield County upon a plat which has been duly approved, filed, and recorded in the Fairfield County Recorder’s Office.

STRUCTURAL ALTERATIONS – Any change in the supporting members of a building, such as bearing walls or partitions, columns, beams or girders, or any increase in the area or cubical contents of a building.

STRUCTURE – Anything constructed or erected, the use of which requires a permanent location on the ground or attached to something having a permanent location on the ground, including outdoor advertising signs, (billboards), and farmers’ street-side stands.

SUBSTANTIAL IMPROVEMENT/ALTERATION – Any repair, reconstruction, or improvement of a structure, the cost of which equals or exceeds fifty percent (50%) of the market value of the structure either before the improvement or repair is started, or if the structure has been damaged and is being restored, before the damage occurred. For the purpose of this definition “substantial improvement” is considered to occur when the first alteration of any wall, ceiling, floor, or the first other structural part of the building commences, whether or not that alteration affects the external dimensions of the structure. The term does not, however, include any project for improvement of a structure to comply with existing state or local health, sanitary, or safety Code specifications which are solely necessary to assure safe living conditions, or any alteration of a structure listed on the National Register of Historic Places or a State Inventory of Historic Places provided the alteration will not preclude the structure’s designation as a historic structure.

SUBSTANTIALLY COMPLETE – The stage in which the work, described in the Zoning Permit, is finished to a point that the applicant/owner can occupy or utilize the land or building for its intended purpose.

SWIMMING POOL, COMMERCIAL – A body of water in an artificial or natural receptacle or another container, whether located indoors or outdoors, used or intended to be used for public, semi-public, or private swimming by adults and/or children whether or not any charge or fee is imposed, operated by an owner, lessee, operator, licensee or concessionaires, exclusive of a family pool as defined herein, and shall include all structures, appurtenances, equipment, appliances, and other facilities appurtenant to and intended for the operation and maintenance of a swimming pool, and also, all swimming pools operated and maintained in conjunction with or by clubs, motels, hotels, apartments and condominiums, and community associations.

SWIMMING POOL, PRIVATE FAMILY – A swimming pool used or intended to be used solely by the owner or lessee thereof and family, and by friends invited to use it without payment of any fee, and normally capable of containing water to a depth at any point greater than three (3) feet.

TELECOMMUNICATION TOWER – A structure situated on a site used to support antennas and radio or cellular communications equipment. Antennas used by amateur radio operators are excluded from this definition.

TELECOMMUNICATION TOWER, ATTACHED – Any structure that will be attached to a Building or other structure that meets the criteria for a telecommunication tower, as defined herein.

TELECOMMUNICATIONS TOWER, FREE STANDING – Any free-standing structure that meets the criteria for a telecommunication tower, as defined herein.

TEMPORARY STRUCTURE, CONSTRUCTION TRAILER/OFFICE – Any structure that is not permanent and is located on a construction site for purposes of storing materials and tools or for offices for construction management.

TEMPORARY TENT – See, Section #####.

THOROUGHFARE PLAN – The document now or hereafter adopted which sets forth the location, alignment, and/or classification of existing and proposed Streets.

TRANSITIONAL LIVING CENTER – A facility that provides short-term room and board in a supervised living environment utilizing counseling and rehabilitation services for persons with a history of juvenile delinquency, behavioral disorders, alcoholism, or drug abuse.

TREE, LARGE – Any tree species which normally attains a full-grown height above sixty feet (60).

TREE, MEDIUM – Any tree species which normally attains a full-grown height between thirty (30) and sixty (60) feet.

TREE, SMALL – Any tree species which normally attains a full-grown height of under thirty (30) feet.

TRUCK SERVICE CENTER – A commercial facility which provides refueling, parking, and often ready-made food for motorists and truck drivers. These facilities sometimes also include showers for truck drivers.

TRUSTEES, BOARD OF TOWNSHIP – The three (3) member board elected at the general elections in off-numbered years for terms of four (4) years. Two (2) Trustees are elected the year after presidential elections, and one (1) trustee the year following gubernatorial elections.

UNNECESSARY HARDSHIP – A standard utilized to determine whether a use variance should be granted. It is based on the deprivation of an owner’s right to the beneficial use of property that is caused by the strict enforcement of this Code. It must involve unique characteristics of the property itself and does not include economic difficulties of the owner/applicant.

USE – The purpose for which a Building or land may be arranged, designed, or intended to be occupied or maintained.

VARIANCE – A modification of the strict terms of this Code due to the strict enforcement of these regulations resulting in a practical difficulty or Unnecessary Hardship and where such modification will not be contrary to the public interest.

VARIANCE, AREA – A type of variance that is from a regulation based on the dimensions or physical requirements of applicable zoning regulations such as setbacks, height, or other similar requirement. This type of variance is typically reviewed using a Practical Difficulty standard.

VARIANCE, USE – A type of variance to allow a use that is otherwise prohibited within the district. This type of variance is typically reviewed using an Unnecessary Hardship standard.

VEHICLE, CHARGING STATION – The design and construction of a parking space with Electric Vehicle Supply Equipment that supplies electric energy for the recharging of electric vehicles.

VEHICLE, RECREATIONAL – Any motorized or non-motorized vehicle that is used for recreational purposes including, but not limited to all-terrain vehicles, dune buggies, motor bikes, recreational vehicle trailers, snowmobiles, trail bikes, and various watercraft including canoes, kayaks, boats, and jet skis.

VEHICULAR SALES, EQUIPMENT – An open area or building used for the display, sale or rental of farm, construction, or other similar machinery.

VEHICULAR SALES, MOTORCYCLES – An open area or building used for the display, sale, or rental of new or used motorcycles and where only incidental repair work is done.

VEHICULAR SALES, NEW AND USED CARS – An open area other than a street, used for the display, sale, or rental of new or used motor vehicles in operable condition and where only incidental repair work is done.

VEHICULAR SALES, RECREATIONAL – An open area or building used for the display, sale, or rental of new or used recreational vehicles and where only incidental repair work is done.

WALL, DECORATIVE – An architecturally designed wall that is intended to prohibit public view and provide seclusion, has more than fifty percent (50%) of its vertical surface area closed to light and air, and is not designed for purposes of retaining soil.

WALL, RETAINING – An engineered wall that is designed and intended to support soil laterally so that it can be retained at different levels on the two sides.

WALLSCAPE – A type of wall display that greater than 125 square feet and is mechanically produced or computer generate prints or images, including but not limited to digitally printed vinyl and/or 3D printed elements, which are typically attached to the side of a building.

WATER AND WASTEWATER SERVICES – Government services concerning the extraction, transportation, and treatment of water and wastewater within the Township.

WIND ENERGY CONVERSION SYSTEM – An energy system consisting of a wind turbine, a tower, and associated control or conversion electronics.

WIND ENERGY CONVERSION SYSTEM, INDIVIDUAL – A Wind Energy Conversion System consisting of a wind turbine, a tower, and associated control or conversion electronics, which has a single interconnection to the electrical grid, an aggregate rated capacity of not more than 100 kilowatts and is intended to primarily reduce on-site consumption of utility power.

WIND ENERGY CONVERSION SYSTEM, TOWER – The support structure to which the nacelle and the rotor are attached.

WIND ENERGY CONVERSION SYSTEM, TOWER HEIGHT OF – The distance from the rotor blade at its highest point to the top surface of the tower foundation.

WIND FARM, SMALL – A Wind Energy Conversion System consisting of wind turbine(s), tower(s) and associated control or conversion electronics, which have an aggregate rated capacity of 100kW or more, but less than fifty (50) megawatts and has a single interconnection to the electrical grid. Any Wind Energy Conversion System that is 5 megawatts or larger shall be reviewed by the Ohio Power Siting Board and shall not be subject to the regulations within this Zoning Resolution.

YARD – An open space on a lot with a building that is unoccupied and unobstructed by any portion of a principal structure. Fences and other accessory structures may be permitted within a yard as regulated in this Code.

FRONT YARD – The horizontal distance between the right-of-way line and the nearest foundation or structural appurtenance of the principal structure.

REAR YARD – The horizontal distance between the rear lot line and the nearest foundation or structural appurtenance of the principal structure.

SIDE YARD – The horizontal distance between the side lot line and the nearest foundation or structural appurtenance of the principal Building.

ZONING DISTRICT – Any section of the Zoning Map and/or legal description in which the zoning regulations are uniform.

ZONING INSPECTOR - The authorized representatives appointed by the Trustees to issue Zoning Permits and perform other duties as specified in this Code.

ZONING MAP – A map of Fairfield County, Ohio that legally denotes the boundaries of the Zoning Districts as they apply to the properties within the jurisdiction. The official zoning map shall be kept on file in the administrative offices.

ZONING PERMIT – A document issued by the zoning administrator authorizing the construction or alteration of a building, structure, or use consistent with this Code.

**CHAPTER 3
BOARDS AND COMMISSIONS – DUTIES AND RESPONSIBILITIES**

TOWNSHIPS	
3.01 Establishment of Zoning Inspector	3.04 Zoning Commission Duties and Responsibilities
3.02 Zoning Inspector Duties and Responsibilities	3.05 Establishment of Board of Zoning Appeals
3.03 Establishment of Zoning Commission	3.06 Board of Zoning Appeals Duties and Responsibilities
	3.07 Removal from Office

3.01 ESTABLISHMENT OF ZONING INSPECTOR [TOWNSHIPS]

- a) The Board of Township Trustees shall appoint a Zoning Inspector who shall be responsible for administering and enforcing this Zoning Code. The Board of Township Trustees may direct other persons to assist the Zoning Inspector in their duties.
- b) The Zoning Inspector, before entering upon their duties, shall give bond as specified in Section 519.161 of the ORC and as fixed in the Schedule of Fees.
- c) The Zoning Inspector, acting in good faith and without malice in the discharge of their duties during enforcement of this Resolution is relieved of all personal liability for any damage that may accrue to persons or property because of such acts of alleged failure to act. Further, they shall not be held liable for the costs in any action, suit or proceeding that may be instituted against them because of the enforcement of this Resolution.

3.02 ZONING INSPECTOR DUTIES AND RESPONSIBILITIES

For the purposes of this Zoning Code, the Zoning Inspector shall have the following duties and responsibilities:

- a) Interpret the meaning and application of this Zoning Code;
- b) Receive, process, and act on applications for a Zoning Permit;
- c) Review and process all applications for Zoning Amendments, Variances, and Conditional Uses with the appropriate boards/commissions;
- d) Investigate all written complaints received from residents alleging non-compliant activity;
- e) Conduct inspections of building and uses of lands to determine compliance with this Resolution; and
- f) Determine whether violations of this Zoning Code exist and take all necessary actions to remedy an identified violations in accordance with the procedures of the code.

3.03 ESTABLISHMENT OF ZONING COMMISSION [TOWNSHIPS]

- a) The Board of Township Trustees shall appoint five (5) members to the Zoning Commission. The Board may direct other persons to assist the Commission in their duties.
- b) Every member of the Zoning Commission shall be a resident of the unincorporated areas of the Township. The terms of members shall be of such length and so arranged that the term of one (1) member shall expire each year; however, each member shall serve until their successor is appointed. Vacancies shall be filled by resolution of the Board of Township Trustees for the unexpired term of the member affected.
- c) For the purposes of this Resolution, the members of the Zoning Commission existing on the effective date of this amended Resolution shall remain in office. However, the expiration dates of the terms of such members shall be arranged to comply with the above. Any vacancies on the Commission shall be filled by the Board of Township Trustees consistent with the provisions of ORC 519.04.

3.04 ZONING COMMISSION DUTIES AND RESPONSIBILITIES [TOWNSHIPS]

For the purposes of this Zoning Code, the Zoning Commission shall have the following duties and responsibilities:

- a) To review zoning applications, variance requests, comprehensive plans, zoning code amendments, and other planning-related documents and to write reports to summarize their contents;
- b) To offer recommendations to the Board of Zoning Appeals regarding the documents reviewed in Section #####; and
- c) Any other duties and responsibilities Section 519.05 of the ORC permits.

3.05 ESTABLISHMENT OF THE BOARD OF ZONING APPEALS [TOWNSHIPS]

- a) The Board of Township Trustees shall appoint five (5) members to the Board of Zoning Appeals. The Board may direct other persons to assist the Commission in their duties.
- b) Every member shall be a resident of the Township.
- c) The terms of members shall be of such length and so arranged by the Board of Township Trustees that the term of one member shall expire each year; however, each member shall serve until their successor is appointed. Vacancies shall be filled by resolution of the Board for the unexpired term of the member affected.
- d) For the purposes of this Resolution, the members of the Board of Zoning Appeals existing on the effective date of this amended Resolution shall remain in office; however, the expiration dates of the terms of such members shall be arranged to comply with the above. Any vacancies on the Board shall be filled by the Board of Township Trustees, consistent with the provisions of Section 519.13 of the ORC.

3.06 BOARD OF ZONING APPEALS DUTIES AND RESPONSIBILITIES [TOWNSHIPS]

For the purposes of this Zoning Code, the Board of Zoning Appeals shall have the following duties and responsibilities as determined by Section 519.14 of the ORC:

- a) Hear and decide appeals where it is alleged there is error in any order, requirement, decision, or determination made by an administrative official in the enforcement of sections 519.02-25 of the ORC;
- b) Authorize, upon appeal, in specific cases, such variance from the terms of the zoning resolution as will not be contrary to the public interest, where, owing to special conditions, a literal enforcement of the resolution will result in unnecessary hardship, and so that the spirit of the resolution shall be observed and substantial justice done;
- c) Grant conditional zoning certificates for the use of land, buildings, or other structures if such certificates for specific uses are provided for in the zoning resolution;
- d) Revoke an authorized variance or conditional zoning certificate granted for the extraction of minerals, if any condition of the variance or certificate is violated;
- e) Notify the holder of a variance or certificate either by certified mail or, if the board has record of an internet identifier of record associated with the holder, by ordinary mail and by that internet identifier of record of its intent to revoke the variance or certificate under Section ##### and of the holder's right to a hearing before the board, within thirty days of the mailing of the notice, if the holder so requests. If the holder requests a hearing, the board shall set a time and place for the hearing and notify the holder. At the hearing, the holder may appear in person, by the holder's attorney, or by other representative, or the holder may present the holder's position in writing. The holder may present evidence and examine witnesses appearing for or against the holder. If no hearing is requested, the board may revoke the variance or certificate without a hearing. The authority to revoke a variance or certificate is in addition to any other means of zoning enforcement provided by law; and
- f) May, in conformity with such sections, reverse or affirm, wholly or partly, or may modify the order, requirement, decision, or determination appealed from, and may make such order, requirement, decision, or determination as ought to be made, and to that end has all powers of the officer from whom the appeal is taken.

3.07 REMOVAL FROM OFFICE [TOWNSHIPS]

As an employee or member of a board or committee of the Township, any person with a title or position established by this Chapter may be removed by the Board of Township Trustees for non-performance of duty, misconduct in office, or other just cause, after notification and a public hearing held no more than sixty (60) days after the charges are filed against the person.

**CHAPTER 4
PROCEDURES AND PLANNED UNIT DEVELOPMENTS (PUDs)**

<p>4.01 Zoning Permit Application</p> <p>4.02 Zoning Permit Application</p> <p>4.03 Amendments Methods and Applications</p> <p>4.04 Amendment Public Notices (TOWNSHIPS)</p> <p>4.05 Amendment Review Process (TOWNSHIPS)</p> <p>4.06 Conditional Use Application</p> <p>4.07 Conditional Use Approval</p> <p>4.08 Conditional Use Expiration</p> <p>4.09 Appeal/Variance Expiration</p> <p>4.10 Public Hearing and Approval Criteria</p> <p>4.11 Action by the Board of Zoning Appeals and Expiration/Revocation of Zoning Certificate Issued Under Conditional Use Procedures</p> <p>4.12 Certificate of Appropriateness Application</p> <p>4.13 Certificate of Appropriateness Approval</p>	<p>4.14 Procedures for Amending a Planned Unit Development District</p> <p><u>CCR and TECO PUD Overlay (TOWNSHIPS)</u></p> <p>4.15 Pre-Application Meeting</p> <p>4.16 Formal Development Plan Application</p> <p>4.17 Development Plan Review (Option 1)</p> <p>4.17 Development Plan Review (Option 2)</p> <p>4.17 Development Plan Review (Option 3)</p> <p>4.18 Condition of Approval</p> <p>4.19 Criteria for Approval</p> <p>4.20 Consulting Services and Additional Fees</p> <p>4.21 Amendment of Development Plan</p> <p>4.22 Development Plan Approval Period</p> <p>4.23 Plat: Extension of Time</p> <p>4.24 Effect of Approval</p>
---	---

ZONING PERMITS

4.01 ZONING PERMIT APPLICATION

- a) A zoning permit is required for any of the limitations of Section 519.21 of the ORC. The failure to obtain a zoning permit shall be considered a violation of this Resolution and shall be punishable in accordance with this Section #####.
- b) The applicant shall submit (**A Number Based Upon Zoning Board Membership**) paper copies and one (1) electronic PDF copy of an application for a zoning permit to the Zoning Inspector that contains the following information:
- 1) Name, address, phone number and email address of the applicant;
 - 2) Address and parcel number of the property subject to the application;
 - 3) Legal description of the property as recorded in the County Recorder's office (if there is not a complete and accurate survey readily available from existing

- records, the Zoning Inspector may require the applicant to supply a survey of the property by a Registered Surveyor in the State of Ohio);
- 4) Existing and proposed uses;
 - 5) The Zoning District in which the property is located; and
 - 6) Plans and/or drawings, to approximate scale, showing:
 - i) The dimensions of the property;
 - ii) The dimensions of existing and proposed buildings or structures on the property;
 - iii) The distance between the property lines and the existing and proposed structures;
 - iv) The dimensions and number of existing and proposed parking spaces;
 - v) Any existing or proposed signage (not required for single-unit dwelling permit);
 - vi) Any existing or proposed landscaping (not required for single-unit dwelling permit);
 - vii) The height of existing and proposed buildings;
 - viii) Number of proposed dwelling units, if applicable;
 - ix) The property owner is required to sign the application, or an affidavit authorizing a representative to sign and serve as the contact on behalf of the owner must be submitted;
 - x) Any other information as determined by the Zoning Inspector to determine compliance with this Code; and
 - xi) A copy of any required approvals including but not limited to any necessary variances or conditional use permits; and
 - 7) The zoning permit fee as prescribed in the Schedule of Fees.

4.02 ZONING PERMIT APPROVAL

- a) The Zoning Inspector shall approve or not approve the zoning permit application within thirty (30) days after the receipt.
- b) If the Zoning Inspector approves the zoning permit application:
 - 1) The Zoning Inspector shall mark the permit as approved, sign, date and return the approved permit to the applicant.
 - 2) The applicant shall commence work within one (1) year of the date of zoning permit approval unless an extension is granted by the Zoning Inspector. The Zoning Inspector may grant a one-time extension of up to six (6) months due to unexpected delays that are not a result of any action of the applicant and provided there are no changes in area conditions, as determined by the Zoning Inspector. Otherwise, the permit shall be considered null, and void and a new zoning permit must be obtained.
 - 3) The work described in the permit must be completed and a certificate of zoning compliance must be issued within two (2) years of the date of zoning permit approval. Any work described in the permit that has not been

completed within this two (2)-year period or as extended by the Zoning Inspector shall not proceed unless and until a new zoning permit is obtained.

- c) If the Zoning Inspector does not approve the zoning permit:
 - 1) The Zoning Inspector shall mark the permit as denied, sign and date it, provide a list of reasons for denying the permit, and return it to the applicant.
 - 2) The applicant shall have thirty (30) days from the date that the Zoning Inspector denied the zoning permit to file an appeal or variance application to the Board of Zoning Appeals.

ZONING AMENDMENTS

4.03 AMENDMENT METHODS AND APPLICATION

- a) Map and Text Amendment to this Resolution may be initiated by any of the following methods:
 - 1) By referral of a proposed amendment to the Zoning Commission from Board of Trustees;
 - 2) By adoption of a motion of the Zoning Commission; or
 - 3) By filing a completed application by at least one (1) owner or lessee of property, or their designated agent, within the area proposed to be affected by the amendment.
- b) **TOWNSHIPS:** The “submittal date” shall be the same day as the initiation of a zoning amendment pursuant to Section #####.
- c) For the method of Section #####, the applicant shall submit (**A Number Based Upon Zoning Board Membership**) paper copies and one (1) electronic PDF copy of an application for an amendment to the Zoning Inspector that contains the following information:
 - 1) Name, address, phone number and email address of the applicant;
 - 2) Proposed text changes, which shall include the existing text of the section(s) of the code to be revised. Proposed additions shall be shown in bold text and proposed deletions shown with a strikethrough;
 - 3) Proposed map changes shall include:
 - i) A legal description, prepared, signed and stamped by a surveyor registered in the State of Ohio, of the Tract to be rezoned including all parcels within said Tract. An existing legal description on file with the County Recorder’s office may be utilized to meet this requirement;
 - ii) A map showing the Tract and surrounding properties within 200 feet of that shows property lines of the Tract and surrounding parcels;
 - iii) A list of property owners(s) within 200 feet, contiguous to, and directly across the street from the Tract to be rezoned and their addresses as they appear on the County Auditor’s current tax list. This list shall be printed on mailing labels and must be printed, typed, or handwritten. This requirement may be waived when the Tract proposed to be rezoned includes more than ten (10) parcels; and

- iv) Legal description of the property as recorded in the County Recorder's office (if there is not a complete and accurate survey readily available from existing records, the Zoning Inspector may require the applicant to supply a survey of the property by a Registered Surveyor in the State of Ohio);
- 4) Existing and proposed uses;
- 5) If needed (in accordance with Section ##### of the Fairfield County Roadway Design Manual), a traffic study indicating the impact of future traffic on the existing and proposed roadway system;
- 6) A narrative statement explaining how the proposed amendment will impact the adjacent neighborhood and the Township;
- 7) Any other information required by the Zoning Inspector, or designee, to determine compliance with and enforcement of this Resolution; and
- 8) The amendment application fee as prescribed in the Schedule of Fees.

4.04 AMENDMENT PUBLIC NOTICES [TOWNSHIPS]

- a) The Zoning Commission shall set a public hearing date on the proposed amendment no less than twenty (20) days and no more than forty (40) days from initiation of a zoning amendment in Section #####;
- b) The Zoning Commission shall give notice of public hearing on any proposed Zoning changes as follows:
 - 1) At least a ten (10) day notice of the hearing by publication in a newspaper of general circulation in the Township. Said notice shall include the following:
 - i) The name of the Board/Commission that will be conducting the hearing on the proposed amendment;
 - ii) A statement indicating that the motion, application, or resolution is an amendment to the zoning resolution;
 - iii) The time and place where the text and maps of the proposed amendment will be available for examination for a period of at least ten (10) days prior to the hearing;
 - iv) The name of the person responsible for giving the notice of the hearing by publication;
 - v) A statement that, after the conclusion of the hearing, the matter will be submitted to the board of township trustees for its action;
 - vi) Any other information requested by the commission.
 - 2) If the proposed amendment intends to rezone or redistrict ten (10) or fewer parcels of land, as listed on the county auditor's current tax list, written notice of the hearing shall be mailed by the township zoning commission, by first class mail, at least ten (10) days before the date of the public hearing to all owners of property within and contiguous to and directly across the street from the area proposed to be rezoned or redistricted to the addresses of those owners appearing on the county auditor's current tax list. The failure of delivery of that notice shall not invalidate any such amendment.

- 3) If the proposed amendment intends to rezone or redistrict ten or fewer parcels of land as listed on the county auditor's current tax list, the published and mailed notices shall include the following:
 - i) All of the information listed in Section #####; and
 - ii) A list of the addresses of all properties to be rezoned or redistricted by the proposed amendment and of the names of owners of those properties, as they appear on the county auditor's current tax list;
 - iii) The present zoning classification of property named in the proposed amendment and the proposed zoning classification of that property;
 - iv) Any other information requested by the commission.

4.05 AMENDMENT REVIEW PROCESS [TOWNSHIPS]

- a) Within five (5) days after the initiation of a zoning amendment in Section #####, the Zoning Inspector shall transmit a copy of the entire application to the Fairfield County Regional Planning Commission. The Regional Planning Commission shall recommend to approve, to approve with supplementary conditions, or not to approve the proposed amendment and shall submit the recommendation to the Zoning Commission. The Zoning Commission shall consider the recommendation of the Regional Planning Commission at its public hearing.
- b) Within thirty (30) days after the Zoning Commission's public hearing pursuant to Section #####, it shall vote to recommend to the Board of Township Trustees that the amendment be approved as submitted, as amended, or to be not approved.
- c) The Zoning Inspector, or designee, shall transmit the proposed amendment with the Zoning Commission's report and recommendation and the Regional Planning Commission's recommendation to the Board of Township Trustees.
- d) The Board of Township Trustees, upon receipt of the Zoning Commission's recommendation, shall schedule and hold a hearing on each proposed amendment they receive pursuant to Section #####. Said public hearing must be held within thirty (30) days from the date the Trustees receive the Zoning Commission's recommendation. The Board shall also provide a ten (10) day notice of its public hearing. The notice requirements shall be the same as Sections ##### and #####.
- e) The Board of Township Trustees shall approve the application as submitted, as amended, or not approve the application within twenty (20) days after the public hearing required in Section #####.
- f) The Zoning Commission and the Board of Township Trustees shall use the following criteria to determine whether to recommend or approve the proposed amendment:
 - 1) The Compatibility of the proposed amendment with the zoning and use of adjacent land, and with any land use or comprehensive plans adopted by the Township;
 - 2) The effect of the adoption of the proposed amendment on motor vehicle access, traffic flow, storm drainage, or public infrastructure in the area; and
 - 3) The effect of the adoption of the proposed amendment upon the public health, safety, and general welfare of the adjacent properties and other residents of the Township.

- g) Effective Date and Referendum:
- 1) Any amendment adopted by the Board of Township Trustees shall become effective thirty (30) days after the date of adoption, unless within that thirty (30) days there is presented to the Board of Township Trustees a petition, signed by a number of qualified voters residing in the unincorporated area of the Township or part thereof included in the zoning plan, equal to eight percent (8%) of the total vote cast for all candidates for Governor in such area at the most recent election in which a Governor was elected, requesting the Board of Township Trustees to submit the proposed amendment to the electors of such area, for approval or rejection, at the next primary or general election.
 - 2) No amendment shall be put into effect unless a majority of the votes cast on the issue is in favor of the amendment under such referendum. Upon certification by the Board of Elections that the amendment has been approved by the voters, it shall take effect immediately.

CONDITIONAL USE

4.06 CONDITIONAL USE APPLICATION

- a) A conditional use permit is required for any use listed as a conditional use in Section #####. The failure to obtain a conditional use permit shall be considered a violation of this Resolution and shall be punishable in accordance with this Section #####.
- b) The applicant shall submit ##### paper copies and one (1) electronic PDF copy of an application for a conditional use permit to the Zoning Commission that contains the following information:
 - 1) All the information required for a Zoning Permit pursuant to Section #####;
 - 2) A plan of the proposed site for the conditional use showing the location of all buildings, parking and loading areas, traffic circulation, open spaces, landscaping, trash disposal and service areas, utilities, signs, setbacks, and other information that the Board may require to determine if the proposed conditional use meets the intent and requirements of this Ordinance;
 - 3) A narrative statement evaluating the effects on the adjoining property, and a discussion of the general compatibility with adjacent and other properties in the District;
 - 4) The names and addresses of all property owners within 100 feet, contiguous to and directly across the street from the property, as appearing on the County Auditor's current tax list;
 - 5) The applicable review fee as prescribed in the Schedule Fee; and
 - 6) Such other information regarding the property, proposed use, or surrounding areas as may be pertinent to the deliberations of the Zoning Commission.

4.07 CONDITIONAL USE APPROVAL

- a) The Board of Zoning Appeals shall hold a public hearing and provide notification of such hearing as follows:
 - 1) Notice of the public hearing shall be placed in one (1) or more newspapers of general circulation in the community at least ten (10) days before the day of said hearing. The notice shall set forth the date, time and place of the public hearing, and the nature of the proposed appeal or variance.
 - 2) At least ten (10) days before the public hearing, notices shall also be sent by first class mail to all parties of interest. Parties of interest shall include at a minimum, owners of property within 100 feet from, contiguous to, and directly across the street from the property being considered. The notice shall contain the same information as required for the notice published in the newspaper as specified in Section #####. Failure of delivery of such notice shall not invalidate the findings of the Board.
- b) The Board of Zoning Appeals shall send notification of their decision to the applicant within thirty (30) days from date of the hearing.
- c) The Board of Zoning Appeals shall use the following considerations to determine whether to approve the conditional use application:
 - 1. Whether it will be harmonious with the existing or intended character of the area or neighborhood and that such use will not change its general character;
 - 2. Whether it will be served adequately by essential public facilities and services such as highways, streets, police and fire protection, drainage structures, trash disposal, water and sewers, and schools, or that the person or agencies responsible for the establishment of the proposed use shall be able to provide adequately any such service;
 - 3. Whether it will not create excessive additional requirements for public facilities and services;
 - 4. Whether it will have vehicular approaches to the property that do not interfere with traffic circulation on the surrounding public streets or roads; and
 - 5. Whether it complies with any other requirements or standards that are cited under the specific zoning district regulations of this Code.

4.08 CONDITIONAL USE EXPIRATION

- a) A Conditional Use which has not been utilized within twenty-four (24) months from date of the order granting same shall thereafter be void, provided that the Board of Zoning Appeals has not extended the time for utilization. For the purposes of this provision, utilization shall mean actual use or the issuance of a building permit, when applicable, provided construction is diligently carried out to completion.
- b) If the application is approved with supplementary conditions, the Board of Zoning Appeals shall direct the Zoning Inspector, or designee, to issue a zoning permit listing the specific conditions listed by the Board of Zoning Appeals for approval.
- c) If the Board of Zoning Appeals takes no action within the timeframe specified in Section #####, the application shall be considered approved.

APPEAL/VARIANCE

4.09 APPEAL/VARIANCE APPLICATION

The applicant for a Variance or an Appeal shall submit #### paper copies and one (1) electronic PDF copy of the application that includes the following information:

- a) The name, address, phone number and email address of the applicant and property owner(s);
- b) The address and parcel number of the property;
- c) The Section of the Code from which the variance or appeal is being sought;
- d) The existing zoning district in which this property is located.
- e) A legal description of the property;
- f) A plot plan drawn to an appropriate scale, as determined by the Zoning Inspector, showing at a minimum the following information:
 - 1) The entire lot(s) subject to the application request;
 - 2) All adjacent rights-of-way;
 - 3) The location and height of all existing and proposed buildings and structures with a notation of the setbacks of each from all property lines and rights-of-way;
 - 4) All parking lots, driveway or other vehicular use areas;
 - 5) All existing and proposed signs;
 - 6) Proposed landscaping;
 - 7) Distances to any residential district if less than 1,000 feet from the lot(s);
 - 8) The existing use of the lots on all adjacent lands; and
 - 9) Building elevations, if determined necessary by the Zoning Inspector to better understand potential impacts on adjacent properties.
- g) The names and addresses of all property owners within 200 feet of the subject property as appearing on the County Auditor's current tax list;
- h) A narrative statement explaining the following:
 - 1) A description of the existing and proposed uses;
 - 2) For an appeal:
 - i) The reasons the applicant believes they have been aggrieved by the Zoning Inspector's or other applicable reviewing authority's decision; and
 - ii) The reasons why the appeal is justified.
 - 3) For an area variance: [IF SEPERATING USE AND AREA VARIANCE]
 - i) The proposed variance as requested; and
 - ii) A response as to how the proposed variance satisfies the practical criteria listed in Section ####; and
 - 4) For a use variance:
 - i) The proposed variance as requested; and
 - ii) A response as to how the proposed variance satisfies the unnecessary hardship criteria listed in Section ####; and
- i) The appeal/variance fee as prescribed in the Schedule of Fees.

4.10 PUBLIC HEARING AND APPROVAL CRITERIA

- a) The Board of Zoning Appeals shall hold a public hearing within thirty (30) days after the receipt of a completed application for a variance or appeal.
- b) Notice of the public hearing shall be pursuant to the same method as Section #####.
- c) Any person with interest may appear and testify at the public hearing in person or by attorney.
- d) [IF SEPERATING USE AND AREA VARIANCE] The Board of Zoning Appeals may grant a use variance only upon a finding by clear and convincing evidence of an “unnecessary hardship.” The factors the Board shall consider to determine whether unnecessary hardship exists include, but are not limited to, the following:
 - 1) Whether the requested use variance stems from a condition which is unique to the property at issue and not ordinarily found in the same zone or District;
 - 2) Whether the claimed hardship was created by actions of the applicant;
 - 3) Whether granting the variance will adversely affect the rights of adjacent property owners;
 - 4) Whether granting the variance will adversely affect the public health, safety or general welfare;
 - 5) Whether the variance will be consistent with the general spirit and intent of this Code;
 - 6) Whether the variance sought is the minimum which will afford relief to the applicant; and
 - 7) Whether there is an economically viable use of the property which is permitted in the District.
- e) The Board of Zoning Appeals may grant an area variance upon a finding by clear and convincing evidence of “practical difficulty” in meeting Code requirements. The factors the Board shall consider to determine whether a property owner has encountered practical difficulties include, but are not limited to, the following:
 - 1) Whether the property in question will yield a reasonable return or whether there can be any beneficial use of the property without the variance;
 - 2) Whether the variance is substantial;
 - 3) Whether the essential character of the neighborhood would be substantially altered or whether adjoining properties would suffer substantial detriment as a result of the variance;
 - 4) Whether the variance would adversely affect the delivery of governmental services, for example, water, sewer, garbage, etc.;
 - 5) Whether the property owner purchased the property with knowledge of the Zoning restriction;
 - 6) Whether the property owner’s practical difficulty can be eliminated through some method other than a variance, and
 - 7) Whether the spirit and intent behind the Zoning requirement can be observed and substantial justice can be done by granting a variance.

4.11 ACTION BY THE BOARD OF ZONING APPEALS AND EXPIRATION/REVOATION OF ZONING CERTIFICATE ISSUED UNDER CONDITIONAL USE PROCEDURES

- a) Action by the Board of Zoning Appeals.

Within thirty (30) days after the public hearing pursuant to Section #####, the Board shall either approve with supplementary conditions or disapprove the application as presented. If the Board approves the application, it shall direct the Zoning Inspector to issue a Zoning Permit listing the specific conditions listed by the Board for approval. If the application is disapproved, the applicant may seek relief through Court of Common Pleas.

- b) Expiration and Revocation of Zoning Permit Issued Under Conditional Use Provisions.

The approval of the Conditional Use Zoning Permit issued in accordance with Section ##### shall become null and void if such use is not carried out within one (1) year after date of approval. The Board may revoke the zoning certificate upon written evidence by any resident or official of the Township of violation of the Zoning Resolution and/or written terms and conditions upon which approval was based.

4.14 PROCEDURES FOR AMENDING TO A PLANNED UNIT DEVELOPMENT DISTRICT

- a) A Planned Unit Development (PUD) District may be approved as a district on the Zoning Map in accordance with the procedures set forth in this Section. The PUD standards in Section ##### shall also apply. It is the intent of this Section to incorporate the review and approval of a Development Plan with the zoning amendment process.
- b) Sketch Plan (Optional). Prior to submitting an application for amending to a Planned Unit Development (PUD) District, the applicant may submit a sketch plan for an informal review by the Zoning Commission. ##### paper copies and one (1) electronic copy of the said plan shall be submitted.
- c) Sketch Plan Contents
- 1) Boundaries of the area proposed to be zoned PUD, dimensions and total acreage;
 - 2) A topographic map at vertical intervals of not more than two (2) feet;
 - 3) Location of wetlands (and potential wetlands), the floodway boundary and floodway elevations as delineated by the Federal Emergency Management Agency, rivers, streams, and their related river or stream bank, ponds, and water courses;
 - 4) All existing rights-of-way and easements;
 - 5) Existing soil classifications;
 - 6) Location of all wooded areas, tree lines, hedgerows and specimen trees;
 - 7) Existing drainage patterns on the property, public sanitary, public storm sewer, and public water;

- 8) Existing vegetation and agricultural lands by type;
 - 9) Existing buildings, structures, and other significant man-made features on the site and within 200 feet of the project boundary;
 - 10) All structures and areas of known historical significance;
 - 11) Existing view sheds and identification of unique vistas;
 - 12) A summary of the proposed development including the total acreage, the general description of each proposed use, and number and type(s) of residential dwelling units (if any);
 - 13) A sketch layout of proposed lots and building setback lines. If applicable;
 - 14) Dwelling unit types and the total number of dwelling units;
 - 15) General location, type, and size of non-residential Uses;
 - 16) The general location of proposed open space, community spaces, and other similar areas;
 - 17) General location of public street rights-of-way;
 - 18) Natural features to be conserved and natural features that have potential to be altered.
- d) Site Visit During Sketch Plan Review. Within thirty (30) days of sketch plan submittal, the Zoning Commission may, together with the applicant and the applicant's landscape architect or engineer, visit the site to gain a thorough understanding of the characteristics of the site. The Zoning Commission may invite any applicable representatives of county agencies, the Fire District and the local school district to attend the site visit and sketch plan review.
- e) Review by the Zoning Commission. Within sixty (60) days of a sketch plan submittal, the Zoning Commission shall review the sketch plan during one of its regular meetings or a special meeting called for that purpose. The Zoning Commission may provide informal feedback to the applicant during this meeting. No binding decisions or votes will be made during the sketch plan review.
- f) Zoning Amendment Application. The applicant shall submit ##### copies of an application to amend a tract of land to the PUD designation which shall be filed with the Zoning Inspector. The application shall be signed by all owners of parcels within the tract of land for which the PUD District is proposed. The application shall include the same information required in Section ##### for a zoning amendment application plus the following additional information:
- 1) A Development Plan that includes the following information:
 - i. All information listed in the sketch plan requirements;
 - ii. A site plan drawn at a scale not less than 1" = 100' indicating:
 - A. Boundaries of the area proposed for development, accurate dimensions and total Acreage;
 - B. Layout of proposed Lots and Building setback lines. If applicable, dwelling unit types and the total number of dwelling units shall be indicated on the proposed Development Plan;
 - C. Layout, dimensions, and names of existing and proposed streets and rights-of-way;
 - D. The location, type, and size of non-residential uses;

- E. Proposed utility easements, drainage easements, or any other type of easement;
 - F. Proposed parks, community spaces, and open spaces and any proposed amenities included within these areas;
 - G. Preliminary improvement drawings including any proposed water, sewer, and drainage improvements;
 - H. Proposed Landscaping;
 - I. Proposed signage;
 - J. The proposed schedule of site development;
- 2) Name, address, and phone number of registered surveyor, registered engineer, and/or licensed landscape architect who prepared the Development Plan;
 - 3) Verification by at least one owner of the tract of land that all information in the application is true and correct to the best of the owner’s knowledge;
 - 4) A written statement from the property owner(s) setting forth the reasons why, in the applicant’s opinion, the planned unit development service district would be in the public interest and would be consistent with the stated intent of the applicable requirements;
- g) PUD Amendment Procedure. The PUD Amendment Procedure to a PUD shall follow the procedures in Section #####.
 - h) Zoning Commission Findings. Prior to making its recommendation to the Trustees, the Zoning Commission shall determine if the facts submitted with the application/Development Plan and presented at the public hearing establish that:
 - 1) The site has been designed in the most efficient manner possible;
 - 2) The proposed roads will be able to carry the traffic generated by the development;
 - 3) The proposed development will not be detrimental to the existing road networks outside of the proposed District;
 - 4) The land has been designed in a manner that protects existing critical resources;
 - 5) Adequate water and waste disposal systems have been provided to accommodate the proposed development;
 - 6) Adequate storm drainage improvements have been proposed.
 - i) Action by Trustees. If the application for rezoning is granted, the area of land included in the application shall be designated as a Planned Unit Development on the Zoning Map upon the effective date of the rezoning. The resolution passed by the Trustees approving the rezoning application shall incorporate the Development Plan, including any conditions that may be imposed by the Trustees. Any violation of such conditions when made part of the terms under which the Development Plan is approved, shall be deemed a violation of this Zoning Ordinance/Resolution and subject to the provisions of Section ##### of this Resolution.
 - j) Zoning Permit. The Zoning Inspector shall not issue a Zoning Permit for any structure in any portion of a PUD District for which a plat is required by the County Subdivision Regulations until the plat has been approved by the applicable County agencies and

is recorded. Any modifications to a Development Plan approved by the Trustees that may be required during the Platting process must be approved in accordance with Section #####.

- k) Modifications to Approved Development Plan. The Zoning Commission may approve minor modifications to an approved Development Plan without a public hearing. If major modifications are proposed, such as a substantial change in use, density, layout of roads, or access points, the modification shall be considered through the public hearing process followed in the original application for rezoning.
- l) Expiration. If construction has not commenced within two (2) years of the effective date of the rezoning, the Development Plan shall be void and a new Development Plan must be applied for and may be approved through the process followed in the original application for rezoning, unless an extension is granted by the Zoning Commission.

CCR and TECO PUD OVERLAY – TOWNSHIPS ONLY (ORC 519.021(C) –

4.15 PRE-APPLICATION MEETING

- a) The developer may meet with the Zoning Inspector and up to two (2) members of the Zoning Commission prior to submitting the development plan.. The purpose of this meeting is to informally discuss the purposes of this section, its criteria and standards, other provisions of this Resolution, and the drainage, water, and sewer location and capacities to service this site.
- b) No statement or action taken by any community official during these informal consultations shall be construed to be a waiver of any legal obligation of the applicant or of any procedure of formal approval required by the community’s statutes or rules.
- c) Ohio’s Open Meeting Laws (Section 121.22 of the ORC) apply at all meetings involving a meeting of members of the Zoning Commission or the Board of Township Trustees.
- d) The Zoning Inspector may request that any County agency or committee such as, but not limited to, the Fairfield County Regional Planning Commission, Fairfield County Engineer’s Office, Fairfield County Regional Sewer District, Fairfield Public Health District, and Fairfield Soil & Water Conservation District, to submit comments for consideration at the Zoning Commission hearing described in Section #####.

4.16 FORMAL DEVELOPMENT PLAN APPLICATION

After the conclusion of the pre-application meeting, an owner or their applicant may file ##### paper copies and one (1) electronic PDF copy of a formal application with a development plan and supplemental materials to the Zoning Inspector prior to the Submittal Due Date as prescribed by the Zoning Commission. The Zoning Inspector shall transmit the complete application package to the Zoning Commission and other parties as deemed appropriate for review and comment. The Development Plan must cover the

entire contiguous ownership of the applicant unless the applicant specifically stated in writing that they do not intend to develop the withheld portion of the tract for at least five (5) years. At a minimum, the application must include the following:

- a) Name, address, email address and phone number of applicant;
- b) Paid fee as prescribed in the Schedule of Fees
- c) Legal description of property;
- d) A schedule for the development of units to be constructed in progression and a description of the design principles for buildings and streetscapes; tabulation of the number of acres on the proposed project for various uses, the number of housing units proposed by type; estimated residential population by type of housing; estimated nonresidential population, anticipated timing for each unit; and population density and public improvements proposed for each unit of the development whenever the applicant proposes an exception from standard zoning districts or other resolution governing development;
- e) Engineering feasibility studies and plans showing, as necessary, water, sewer, drainage, electricity, telephone, and natural gas installations, waste disposal facilities, and street improvements;
- f) Site plan, showing building(s), various functional use areas, circulation, and their relationship;
- g) Architectural renderings and accompanying narrative to discuss in detail the design treatment of all buildings and structures where applicable;
- h) Plans for landscaping and signs;
- i) A survey plat and legal description signed by a registered Ohio surveyor showing the size and location of the tract to be developed.
- j) A grading plan drawn to scale of 1" = 100', or to another scale acceptable to the Zoning Inspector, and a contour interval of two (2) feet showing all information pertaining to surface and subsurface drainage for the tract.
- k) An explanation of the method/structure and proposed documentation and instruments to be used to perpetually own, maintain and preserve the required open space. The location, size, and proposed use(s) of all open space shall be detailed.
- l) A Traffic Analysis when required by and in accordance with Section ##### of the Fairfield County Roadway Design Manual).
- m) Deed restrictions, protective covenants, and other legal statements or devices to be used to control the use, development and maintenance of land, and the improvements thereon, including those areas which are commonly owned and maintained; and
- n) A development plan drawn to scale a scale of at least 1" = 100', or to another scale acceptable to the Zoning Inspector, with a minimum of 2-foot contour intervals, prepared by a registered architect, registered engineer, and/or registered landscape architect, containing the following:
 - 1) Proposed name of the development and its location;
 - 2) Names and addresses of the applicant, owners, and developers;

- 3) Date and north arrow;
- 4) A list, description and location of the precise uses proposed for the development and phases for construction;
- 5) Boundary lines of the proposed development and the total acreage of the proposed project;
- 6) The adjoining lines of adjacent Tracts, Parcels or Lots, with:
 - i) Layout, numbering, and dimensions of Lots, if more than one; and
 - ii) Labels for the existing zoning districts for the Tract and adjacent Parcels.
- 7) Sight Line Diagram for adjacent residential districts;
- 8) Locations, widths, and names of all existing and proposed public streets or other public rights-of-way, railroad and utility rights-of-way or easements, parks and other public open spaces, and section and corporation lines within the Tract;
- 9) Existing sewers, water mains, culverts, and other underground facilities within the Tract, adjacent to the Tract or that will be used or are proposed to be used in developing the Tract, indicating pipe sizing, grades, and locations;
- 10) Existing ground configuration, drainage channels, wooded areas, watercourses, and other significant physical features within the Tract. An exhibit demonstrating environmentally sensitive areas such as the 100-year floodplain, wetlands, and slopes greater than twenty percent (20%);
- 11) Any stream or wetland delineations and mitigation setbacks required by the Army Corps of Engineers, Ohio Environmental Protection Agency, and Fairfield County Planning Commission, including the Flood Damage Prevention Regulations;
- 12) Parcels of land intended to be dedicated or temporarily reserved for public use or reserved by deed covenant with the condition proposed for such covenant, and for the dedications;
- 13) The proposed provisions for water, fire hydrants, sanitary sewer, all underground utilities, and surface drainage with engineering feasibility studies or other evidence of reasonableness. Preliminary water, sanitary sewer, and storm sewer line sizes and location, detention basins and drainage structures shall be drawn. Detailed engineering is not required;
- 14) A copy of letters or permits from the following entities:
 - i) The Fairfield County Engineer and the Fairfield County Planning Commission for county and township roads, and ODOT District 5 for State and U.S. Routes stating that the proposed access and sight distance is adequate and approvable; and
 - ii) Water and Sewer District stating that central water and sanitary sewers are available and have sufficient capacity to serve the proposed land uses.

- 15) Proposed street grades and preliminary sewer size slope;
- 16) Building setback lines with dimensions;
- 17) Layout, location, dimensions of any existing and proposed structures. Any existing structures to be demolished when developing the Tract must be labeled as “to be removed;”
- 18) Building locations depicting the bulk, height, and spatial relationships of building masses with adjacent development;
- 19) Preliminary drawings for buildings to be constructed, including preliminary floor plans, exterior elevations, and sections;
- 20) Color renderings of proposed and existing Structures (except those that are “to be removed”), complete with a listing of all colors referenced by the Pantone Color Reference System (latest edition) or if Pantone is not available, the manufacturer’s reference/serial number with samples and materials to be used;
- 21) Intended measures to screen rooftop mechanical equipment, production areas, service areas, storage areas, trash containers, and loading zones from view;
- 22) Detailed Parking and Loading Plan showing layout, location and design of parking and loading areas, number of parking and loading spaces, traffic circulation, curb cuts, pedestrian walks, and lane improvements on existing public roads;
- 23) Accommodation and access for emergency and fire-fighting apparatus;
- 24) A detailed Exterior Lighting Plan;
- 25) A Landscape Plan which depicts and identifies all proposed landscaping features. The Landscape Plan shall identify the caliber, height, and numbers of each plant, shrub, or tree, its name, its size at planning and rendering(s) of how that section of the development would look in elevation;
- 26) A divergence from the development standards;
 - i) An applicant making such a request shall specifically and separately list each requested divergence and the justification therefore on the Development Plan submittals, with a request that the proposed divergence be approved as part of and as shown on the Development Plan.
 - ii) Unless specifically supplemented by the standards contained in the Development Plan, the development shall comply with the requirements contained in Section #####.
- 27) Any other information, as may be required by the Township Board of Trustees, to determine compliance with this Zoning Code.
- 28) All drawings that are a part of the Development Plan shall respectively bear the seals of the preparing architect, landscape architect, and/or professional engineer. The respective professional attaching their seal to the drawings must be licensed to practice in the state of Ohio.

4.17 DEVELOPMENT PLAN REVIEW [Option 1] [Zoning Commission recommendation – Trustees Final Action]

- a) After receipt of completed application materials and required fees, the Zoning Inspector shall forward said materials to the Zoning Commission.
- b) Within thirty (30) days from submittal date of a completed application for a development plan, the Zoning Commission shall hold a public meeting and with public notice pursuant to the same method as Section #####.
- c) No later than thirty (30) days after the public hearing, the Zoning Commission shall recommend to the Township Board of Trustees to approve, approve with modification, or not approve the development plan.
- d) Upon receiving the Zoning Commission’s recommendation on the Development Plan, the Board of Trustees shall hold a hearing on said Development Plan. Within thirty (30) days of its hearing, the board shall approve the Development Plan as submitted, as amended, approve the application subject to modification, or not approve the application. The Board shall also provide a thirty (30) day notice of its public hearing. The notice requirements shall be the same as Section #####.
- e) After the Township Board of Trustees approves the development plan, no changes to said plan shall be permitted without approval according to Section #####.

4.17 DEVELOPMENT PLAN REVIEW [Option 2] [Zoning Commission Workshop – Trustees Final Action]

- a) Workshop Plan Schedule: Each year, the Zoning Commission shall adopt an Overlay Workshop Session Schedule that includes one (1) Workshop Session per month within fourteen (14) days of each month’s submittal deadline established by the Board of Trustees. The purpose of the monthly Workshop Sessions is to review any proposed Overlay applications including associated development plans and to provide informal feedback to the Township Trustees prior to the required Trustee Public Hearing.
- b) Zoning Inspector: After receipt of completed application materials and required fees, the Zoning Inspector shall forward said materials to both the Zoning Commission and Township Trustees for further action under this Section #####, including, but not limited to, this Section.
- c) Zoning Commission and the Workshop Sessions:
 - 1) The Zoning Commission may review said application materials at its next Workshop Session immediately following the submittal date of said application and at no other or additional Workshop Session(s). During the Workshop Session, the Zoning Commission may provide informal feedback to the applicant and the Zoning Inspector. The Zoning Inspector may provide a written report to the Board of Trustees that includes the informal feedback received from the Zoning Commission during its informal Workshop Session;
 - 2) The Zoning Commission informal feedback during this Workshop Session is advisory to the applicant and Zoning Inspector and is non-binding upon the

applicant, Zoning Inspector, and Township Trustees. No statement or action by the Zoning Commission, or any of its members, in the course of a Workshop Session shall be construed to be a waiver of any obligation of the applicant or of any procedure or approval required under this Section ##### or any other applicable Township, County, or State statutes or rules. Ohio's Open Meetings Laws (Section 121.22 of the Ohio Revised Code) is required to be observed at Zoning Commission Workshop Sessions. Failure of the Zoning Commission to obtain a quorum to open and conduct said Workshop Session shall not delay the review of said application by the Township Trustees;

- 3) The Zoning Commission shall give the applicant and all owners of property within, contiguous to, and directly across the street from the area subject to the Application written notice of the Workshop Session at least ten (10) days before the date of the Zoning Commission Workshop Session; and
 - 4) Notice shall be sent by regular, first-class mail to the addresses of those owners as they appear on the County Auditor's then current tax list. The failure of delivery of that notice shall not invalidate any action taken by the Township on the Application.
- d) Upon receiving the Zoning Commission's recommendation on the Development Plan, the Board of Trustees shall hold a hearing on said Development Plan. Within thirty (30) days of its hearing, the Board shall approve the Development Plan as submitted, as amended, approve the application subject to modification, or not approve the application. The Board shall also provide a thirty (30) day notice of its public hearing. The notice requirements shall be the same as Section #####.
 - e) After the Township Board of Trustees approves the development plan, no changes to said plan shall be permitted without approval according to Section #####.

4.17 DEVELOPMENT PLAN REVIEW [Option 3] [Trustee Final Action – Zoning Commission not included in review]

- a) Zoning Inspector: After receipt of completed application materials and required fees, the Zoning Inspector shall forward said materials to the Township Trustees for further action under this Section #####, including, but not limited to, this Section.
- b) Within thirty (30) days from submittal date of a completed application for a development plan, the Board of Trustees shall hold a public meeting and with public notice pursuant to the same method as Section #####.
- c) Within thirty (30) days of its public hearing, the Board of Township Trustees shall approve the Development Plan as submitted, as amended, approve the application subject to modification, or not approve the application.
- d) After the Township Board of Trustees approves the development plan, no changes to said plan shall be permitted without approval according to Section #####.

4.18 CONDITION OF APPROVAL

Unless otherwise excluded by resolution approved by the Township Board of Trustees, no real property shall be included in an Application and Development Plan unless said

property is a part of an existing New Community Authority or a petition has been filed to initiate a New Community Authority for said property in accordance with Ohio Revised Code Chapter 349. No Application and Development Plan shall be approved unless this condition is met at the time of filing the complete Application. In the event that an NCA is not yet in existence at the time of filing of an Application, an Applicant shall include as part of the development text contained in the Development Plan a requirement that the Applicant shall affirmatively take all steps necessary to assist in the creation of a new NCA by agreeing to add all real property be put to an NCA. In the course of assisting in the creation of this new NCA the Applicant shall be required to fulfil all statutory requirements of Ohio Revised Code Chapter 349. No permits or Certificates of Zoning Compliance shall be issued by the Zoning Department until such time that all real property that is part of an Application has joined an NCA as required herein.

4.19 CRITERIA FOR APPROVAL

In determining whether to approve an application and Development Plan, the reviewing authorities shall consider the following:

- a) Whether the application and proposed Development Plan are consistent in all aspects with the purpose, criteria, intent, and standards of this Zoning Resolution and/or that any proposed divergences provide the benefits, improved arrangement and design of the proposed development and justify deviation from the development standards or requirements of the Zoning Resolution.
- b) Whether the application and proposed Development Plan meet all the design features required in this Zoning Resolution.
- c) Whether the application and proposed Development Plan are compatible with the character of existing land use, consistent with the intent and purpose of the overlay standards of this Resolution and are in keeping with the intent of the most recent Township Comprehensive Plan and other applicable public plans for the area.
- d) Whether the proposed development will be adequately served by essential public facilities and services including, without limitation, roads, walkways and bike paths, police and fire protection, drainage features, potable water and centralized sanitary sewers.
- e) Whether the application and proposed Development Plan promote greater efficiency in providing public and utility services and encourage innovation in the planning and building of all types of development.
- f) Whether the proposed development can be made accessible through existing Township roadways or roadways and lane improvements actually being constructed and opened prior to the use and occupancy of the proposed development without creating unreasonable traffic congestion in the immediate vicinity of the proposed development or elsewhere in the Township.

- g) Whether an adequate funding source for the construction and long-term maintenance of the required open space and community improvements has been provided.
- h) Whether the proposed development is designed in such a way as to minimize any unreasonable adverse impact on the surrounding areas of the Township.
- i) Whether the drainage plan is designed as to not negatively impact surrounding properties.
- j) In approving the application and Development Plan, the Board of Trustees may impose such conditions, safeguards, and restrictions deemed necessary to carry out the purpose and intent of the overlay district.

4.20 CONSULTING SERVICES AND ADDITIONAL FEES

- a) Along with the application fee as prescribed by the Schedule of Zoning Fees the applicant shall be responsible for all reasonable and necessary expenses incurred by the Township in using professional consulting services to review the Development Plan. These expenses may include, without limitation, costs for professional consultants such as architects, legal, landscape architects, planners, and engineers utilized by the Township in reviewing the Development Plan and related application materials.
- b) As soon as reasonably practicable following the submission of an application for approval of a Development Plan, the Zoning Commission Chair and Zoning Inspector shall decide if it needs a professional consultant(s) to assist it in reviewing the application.
- c) If the Zoning Commission Chair and Zoning Inspector decide the application needs professional consulting services, they shall designate the person(s) to consult and make an initial estimate of the expenses anticipated to be incurred in reviewing the application materials. The Zoning Inspector shall provide the applicant with notice of its initial estimate of expenses. This initial estimate will be reviewed, and may be revised, during the review process. If such review results in an increase in the estimated professional consulting fees and charges which will be incurred in the Township's review of the application materials, the Zoning Inspector shall send the applicant written notice of the revised estimate of fees and charges.
- d) Within fourteen (14) days of the date of the notice of the initial estimate of fees and charges (and, if applicable, within fourteen (14) days of the date of the notice of any revised estimate), the applicant shall deposit in the office of the Fiscal Officer, an amount equal to the estimated cost of the Township's expenses. In making the estimate of the professional consulting fees and charges anticipated to be incurred, the Zoning Commission Chair and Zoning Inspector shall consider the reasonable commercial rates of qualified professionals and reasonable estimates of time to complete the review.
- e) Any unused portion of the estimated amount received to cover the professional

consulting fees and charges shall be returned to the applicant as soon as practicable following the final disposition of the application, along with a summary of the fees and charges expended for such services.

4.23 AMENDMENT OF DEVELOPMENT PLAN

After the Zoning Commission/Township Board of Trustees approves a Development Plan, no changes to the plan shall be permitted without further approval as set forth below:

- a) Minor Amendments.
 - 1) Within thirty (30) days of the submittal of a written application specifically detailing the changes requested along with a revised Development Plan, the Zoning Inspector may administratively approve a minor amendment. Minor amendments are limited to the following:
 - A) An encroachment of five (5) feet or less into a side or rear setback as shown on the approved Development Plan, provided such setback abuts property having the same or similar use, as determined by the Zoning Inspector (changes to the Right-of-Way setbacks have more impact to utilities and the overall design intent of the Mixed-Use Overlay Districts and shall be considered a major amendment);
 - B) A change in the sign face that does not alter the size, height, or setback of the sign; and
 - C) An increase of no more than three (3) feet in the maximum building height as shown on the approved Development Plan.
 - 2) Anyone aggrieved by the decision of the Zoning Inspector on a proposed minor amendment may appeal said decision to the Township Board of Trustees within thirty (30) days of said decision by the Zoning Inspector. The Board of Trustees shall hear said appeal within thirty (30) days of receiving the appeal. The Board of Trustee’s action is final and is subject to appeal pursuant to Chapter 2506 of the ORC.
- b) Major Amendments.
 - 1) All other proposed amendments, other than the three identified in Section ### shall be considered major amendments and must be approved by the Zoning Commission for a final decision by the Township Board of Trustees.
 - 2) Major Amendments to an approved Development Plan shall follow the same procedure in Section ####.
- c) Any minor or major modification that is approved shall apply only to the proposed Development Plan for which the amendment application has been submitted and shall not apply to any other property subject to the overlay district.

4.24 DEVELOPMENT PLAN APPROVAL PERIOD

The approval of the Development Plan shall be effective for a period of five (5) years to allow for the preparation and recording of a subdivision plat (if required under applicable law) and the commencement of construction following the issuance of a zoning permit. If

no plat has been recorded within this approval period (or if platting is not required, if construction has not commenced), the Development Plan shall expire. Upon the expiration of the Development Plan, no use shall be established or changed and no building, structure or improvement shall be made until either an extension has been approved in accordance with Section ## or an application accompanied by a new Development Plan has been filed with and approved by the Township Board of Trustees using the same procedure and criteria as established for the approval of the initial Development Plan.

4.25 PLAT: EXTENSION OF TIME

An extension of the time limit for either recording the approved subdivision plat or the commencement of construction may be granted by the Township Board of Trustees upon application of the owner(s), provided the Township Board of Trustees determines that such an extension is not in conflict with the public interest, that there is a legitimate purpose and necessity for such extension, and that the applicant shows evidence of reasonable effort in recording the plat and the completion of the development of the project. The length of time permitted for an extension shall be determined based upon the application submitted and at the discretion of the Township Board of Trustees. A request for an extension shall be filed prior to the expiration of the approval period.

4.26 EFFECT OF APPROVAL

The Township Board of Trustees' action on an application and proposed Development Plan under this Chapter shall not be considered to be an amendment to the Township Zoning Resolution for purposes of Section 519.12 of the Ohio Revised Code but may be appealed pursuant to Chapter 2506 of the Ohio Revised Code. If the Board of Trustees determine that an application and Development Plan comply with the requirements of the overlay standards and approve said application, upon such approval the Township Zoning Districts Map shall be changed to remove any other zoning district that applied to the tract subject to the application. The removal of the prior zoning district from the Zoning Districts Map is a ministerial act and shall not be considered to be an amendment to the Township Zoning Resolution for the purposes of Section 519.12 of the Ohio Revised Code.

**CHAPTER 5
VIOLATION, ENFORCEMENT, AND FEES**

<p>5.01 Violations</p> <p>5.02 Complaints Regarding Violations</p> <p>5.03 Entry and Inspection of Property</p> <p>5.04 Zoning Permit Revocation</p> <p>5.05 Stop Work Order</p> <p>5.06 Notice of Violation</p> <p>5.07 Date of Service for Notice of Violation</p>	<p>5.08 Re-Inspection and Citation Notification</p> <p>5.09 Citations for Violation</p> <p>5.10 Re-Inspection and Remedy Procedures (Townships)</p> <p>5.11 Schedule of Fees, Charges and Expenses</p>
---	--

5.01 VIOLATIONS

A violation of this code occurs when a person, lot owner, or lessee fail to:

- a) Obtain a Zoning Permit or Certificate of Zoning Compliance prior to the commencement of the construction, alteration, or use for which the permit or certificate is required;
- b) Comply with the requirements of an approved Zoning Permit;
- c) Comply with an order issued by the Zoning Inspector, the Zoning Commission, Board of Zoning Appeals or any other board or commission authorized to act under this Zoning Code; or
- d) A separate offense shall be deemed committed each day upon which a violation occurs or continues.

5.02 COMPLAINTS REGARDING VIOLATIONS

Any person who believes a violation of this Zoning Code has occurred may file a complaint. The Zoning Inspector shall report the complaint, immediately investigate, and take such appropriate action as necessary and provided by this Zoning Code.

5.03 ENTRY AND INSPECTION OF PROPERTY

- a) The Zoning Inspector, or designee, is authorized to make inspections from a location they are legally entitled to observe (e.g., public sidewalks, streets, or public property) in order to examine and survey the same, at any reasonable hour, for the purpose of enforcing the provisions of this Zoning Code.
- b) Prior to seeking entry to any property or structure for such examination or survey, the Zoning Inspector shall attempt to obtain the permission of the Owner or occupant to inspect.

- c) If such permission is denied or cannot be obtained, the Zoning Inspector shall request the assistance of the applicable law enforcement agency, when the matter is an immediate hazard to life safety.
- d) Nothing in this section limits the ability of the Zoning Inspector to work with its Law Director to secure a valid search warrant prior to entry.

5.04 ZONING PERMIT REVOCATION

The Zoning Inspector may revoke a permit which was issued contrary to this Zoning Code or based upon false information or misrepresentation in the application. Such revocation shall be made in writing and sent to the property owner by certified mail in accordance with Section #####.

5.05 STOP WORK ORDER

- a) When the Zoning Inspector determines a violation of this code has occurred for any work being completed on a property, the Zoning Inspector shall write a stop work order, which shall be:
 - 1) Posted on the premises involved; and
 - 2) Sent to the property owner via Certified Mail.
- b) Removal of a stop work order, except by the order of the Zoning Inspector, shall constitute a punishable violation of this Zoning Code.

5.06 NOTICE OF VIOLATION

Whenever the Zoning Inspector determines that there is a violation of any provision of this Zoning Code, a written Notice of Violation shall be issued to the Responsible Party as defined in Section #####. Such notice shall:

- a) Be in writing.
- b) Identify the violation.
- c) Include a statement of the reason or reasons why it is being issued and refer to the sections of this Zoning Code being violated.
- d) Include a statement that the violation shall be corrected within thirty (30) days of the Date of Service of the Notice of Violation (which shall be referred to as the Violation Remedy Date). Failure to correct the violation prior to the Violation Remedy Date shall be cause for a citation to be issued by the Zoning Inspector in accordance to Section #####.

5.07 DATE OF SERVICE FOR NOTICE OF VIOLATION

The Date of Service for the Notice of Violation shall be one of the following:

- a) The date the Notice of Violation is personally delivered to the Responsible Party;
- b) The date the Notice of Violation is sent by certified mail in the US Post Office to the both the property owner address as listed on the County Auditor’s Tax List and the address for the property; or
- c) The date the Notice of Violation is posted in a conspicuous place on the property in violation. Service of this notice shall be deemed complete on the date the Zoning Inspector certifies that the Notice of Violation was delivered via one of the above methods.

5.08 RE-INSPECTION AND CITATION NOTIFICATION

Within three (3) business days after the Violation Remedy Date, the Zoning Inspector shall re-inspect the property in question. If, upon re-inspection following the issuance of a notice of violation, the condition has not been corrected by the Responsible Party a Citation shall be issued in accordance with Section #####. Such Citation Notification shall:

- a) Be served by one of the methods specified in Section #####; and
- b) Be in writing; and
- c) Identify the violation. State the amount of the penalty being assessed in accordance with Section #####.
- d) Shall direct the Responsible Party to remedy the violations within seven (7) days of the date of the Citation Notification and failure to do so will result in additional citations in escalating amounts specified in Section #####. The Citation Notification shall also inform the Responsible Party that a civil complaint or criminal summons may be filed if the code violation is not remedied in accordance with this Zoning Code.

5.09 CITATIONS FOR VIOLATION

Option 1: NOTE: Townships may utilize this section if they have a contract with a Municipal Law Director’s (i.e. Lancaster) office for enforcement. Prior to a township utilizing this section, please contact the RPC office to ensure that the proper contracts are in place.

The following citations shall apply to all violations:

- a) The first citation for a violation shall constitute a minor misdemeanor and the penalty shall be \$150.
- b) The second citation for a violation shall constitute a fourth-degree misdemeanor and the penalty shall be \$250.
- c) Each additional citation shall constitute a third-degree misdemeanor and the penalty shall be \$500 and up to sixty (60) days in jail.
- d) There shall be a minimum of seven (7) days between the dates of each citation for the same violation. The Zoning Inspector shall be required to re-inspect the property and document the continued violation prior to issuing additional citations for the same violation. Each additional Citation Notification shall follow the requirements of Section #####.

Option 2 (TOWNSHIPS)

Any person who violates this code or fails to comply with any of its requirements shall upon conviction thereof be fined not more than \$500 and in addition shall pay all costs and expenses involved in the case. Each day such violation continues after receipt of a violation notice, shall be considered a separate offense and cumulative and shall subject the violator to a possible civil penalty to be recovered in a civil action in the nature of the debt. The owner or tenant of any building, structure, premises, or part thereof, and any architect, builder, contractor, agent, or other person who commits, participates in, assists in, or maintains such violation may each be found guilty of a separate offense and suffer the penalties herein provided.

5.10 ADDITIONAL REMEDIES PROCEDURE (TOWNSHIPS)

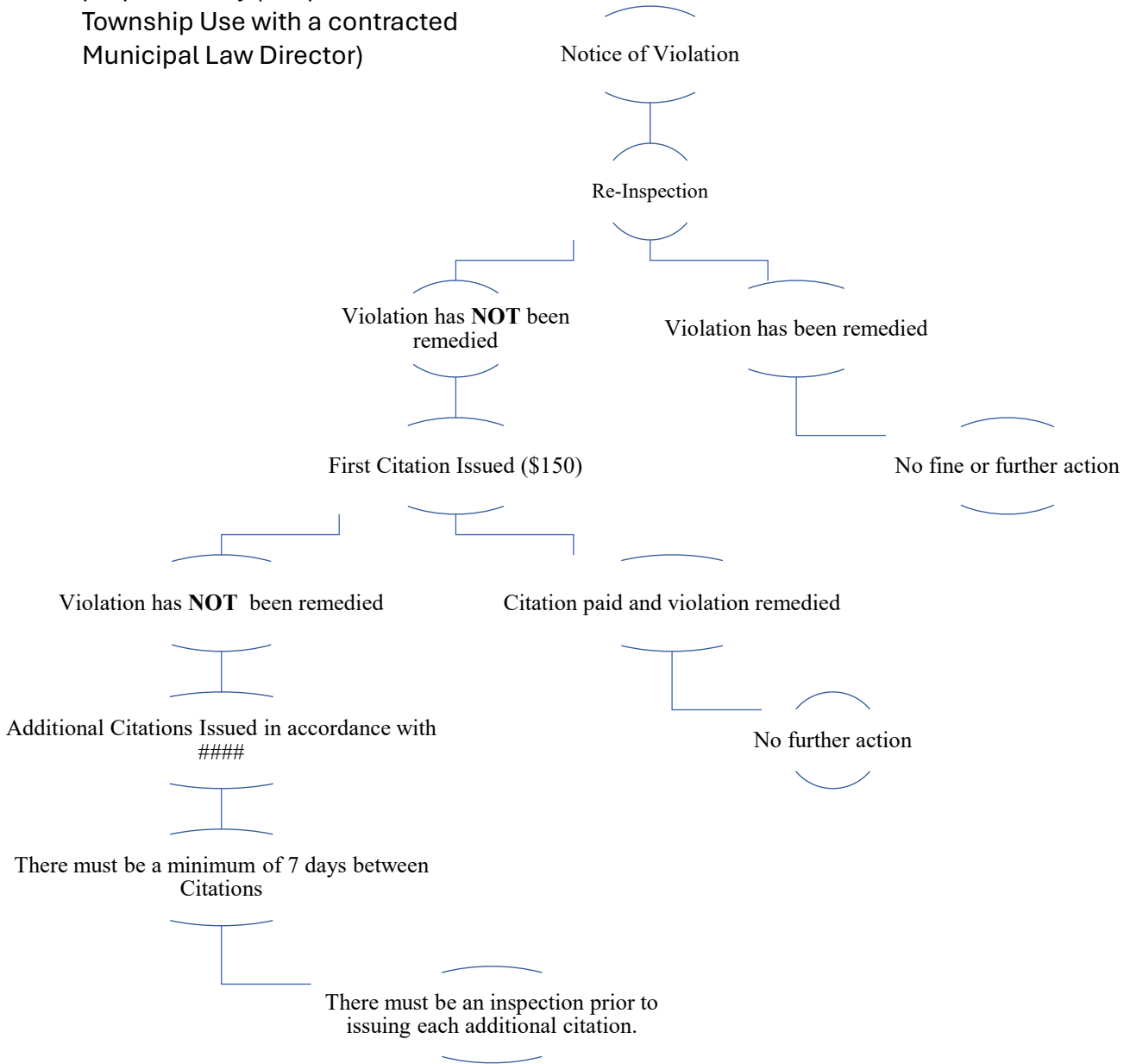
Nothing in this Zoning Code shall limit the Township’s ability to proceed in accordance with ORC 519.24, which grants the Township the ability to respond to a violation of any provision or requirement of this Zoning Code, or in the case of an imminent threat of such a violation, by calling upon the Township Trustees, the Zoning Inspector, the Prosecutor Office, or the Owner of any neighboring property who would be especially damaged by such violation, who may, in addition to other recourses provided by law, institute mandamus, injunction, abatement, or other appropriate actions to prevent, remove, abate, enjoin, or terminate such violation.

5.11 SCHEDULE OF FEES, CHARGES, AND EXPENSES

The community shall establish a schedule of fees, charges, and expenses and a collection procedure for Zoning Permits, certificates of zoning compliance, appeals and other matters

pertaining to this Zoning Code. The schedule of fees shall be posted in the community's administrative office and may be altered or amended only by the community's legislative body. Until all applicable fees, charges, and expenses have been paid in full, no action shall be taken on any application.

Flowchart is for guidance purposes only (For potential Township Use with a contracted Municipal Law Director)



**CHAPTER 6
NON-CONFORMING USES**

6.01 Purpose	6.05 Non-Conforming Structures
6.02 Grace Period	6.06 Non-Conforming Uses
6.03 Conformance Required	6.07 Damage or Destruction
6.04 Lots of Record	

6.01 PURPOSE

The purpose of this Chapter is to allow for the continuation of uses and structures that were lawfully permitted prior to the enactment of this Code or amendments thereto but do not conform to the currently adopted regulations.

6.02 GRACE PERIOD

The construction, change, or remodeling of a use, structure, or building that was legally commenced prior to the effective date of this Zoning Code or amendment thereto but does not conform to these regulations may be continued if the following criteria are met:

- a) The property was purchased or otherwise legally acquired prior to the effective date of this Zoning Code or amendment thereto making it non-conforming.
- b) Said work has been completed within two (2) years of the effective date of this Zoning Code or amendment making it non-conforming.

6.03 CONFORMANCE REQUIRED

Unless otherwise specifically permitted by this Chapter, all buildings, structures and uses shall comply with the regulations for the zoning district in which they are located.

6.04 LOTS OF RECORD

- a) A Lot of Record is any lot or parcel of land that was lawfully created by a subdivision plat of record or by a metes and bounds description and recorded in the County Recorder's Office prior to the effective date of this Resolution.
- b) Any lot of record existing on the initial effective date of this Resolution may be used for any single family dwelling when such use is permitted in the district, regardless of the width or area of said lot, provided all of the following criteria are met:
 - 1) The side setback for any lot of record shall not exceed ten percent (10%) of the width of the lot, but in no case shall a side yard be less than three (3) feet; and
 - 2) The rear setback for any lot of record shall not exceed twenty percent (20%) percent of the depth of the lot, but in no case shall the rear yard be less than ten (10) feet.

- c) Accessory structure shall comply with all side and rear setback requirements in the applicable district regulations. In any district where dwellings are not listed as a permitted use, a lot of record may be used for any permitted use in the district in which it is located, provided the following criteria are met:
 - i) The side setback shall be a minimum of ten percent (10%) of the lot width.
 - ii) The rear setback shall be a minimum of twenty percent (20%) of the lot depth.
 - iii) All other regulations for the district, including but not limited to impervious surface ratio, shall apply as stated in the applicable zoning district.
- d) Any lot of record that contains a structure that complies with the regulations in this Section shall be considered to be in compliance with these Zoning Regulations.

6.05 NON-CONFORMING STRUCTURES

- a) A non-conforming structure is any building or structure lawfully existing on the effective date of these regulations or amendment thereto, which does not conform to the development standards of the district in which it is located.
- b) A non-conforming structure may continue to exist in accordance with the provisions of this Chapter.
- c) A non-conforming structure may be enlarged, maintained, repaired, or structurally altered, provided, the existing non-conformity is not increased or extended, and no new non-conformities are created.
- d) A non-conforming structure shall not be moved in whole or in part for any distance to any other location on the same or any other lot. If such structure is moved, the entire structure shall conform to the regulations of the applicable zoning District in which it is located. A Zoning Permit shall be required prior to moving such Structure.
- e) A nonconforming mobile home, as defined in this Code, located in any district, once removed shall not be relocated on such lot, or replaced with another mobile home.

6.06 NON-CONFORMING USES

- a) A non-conforming use is any use that was lawfully being conducted within any building or on any land on the effective date of these regulations or amendment thereto but is not listed as a permitted use of the district in which it is located.
- b) A non-conforming use may continue to operate in its current location in accordance with the provisions of this Chapter.

- c) The Board of Zoning Appeals may authorize a non-conforming use to be changed to another non-conforming use, provided the proposed use is equally appropriate or more appropriate to the district than the existing non-conforming use. The Board of Zoning Appeals may require appropriate conditions and safeguards in accordance with other provisions of this Zoning Code, which if violated are punishable under Section ##### of this Zoning Code.
- d) Unless otherwise permitted by this Chapter, a nonconforming use shall not be enlarged, extended, or expanded.
- e) The Board of Zoning Appeals may permit, on a once-only basis, the expansion of a nonconforming use, provided such expansion does not exceeding twenty-five (25) percent of the ground floor area of the existing building or buildings devoted to a nonconforming use at the time of enactment of this Zoning Code or at the time of its amendment making a use nonconforming. The Board of Zoning Appeals shall not authorize any enlargement which would:
 - 1) Result in a violation of the provisions of this Zoning Code with respect to any adjoining premises;
 - 2) Occupy ground space required for meeting the setback or other requirements of this Zoning Code.
- f) A non-conforming use which has been replaced or abandoned shall not be returned to a non-conforming use. A non-conforming use shall be considered abandoned when there is intent either express or implied to cease the nonconforming use for a period of two (2) years. Abandonment may be evidenced by an overt act or failure to act indicating that the Owner has not been using the nonconforming use for said time period. A nonconforming use shall be considered replaced when either one of the following conditions exists:
 - 1) When a nonconforming use has been changed to a permitted use in the applicable district.
 - 2) When it has been changed to another nonconforming use under permit from the Board of Zoning Appeals.

6.07 DAMAGE OR DESTRUCTION

In the event that any non-conforming building, structure or use is damaged or destroyed by any means, to the extent of more than fifty percent (50%) of its fair market value at the time of damage, such building or other structure shall not be restored unless such building or other structure and the use thereof conform to the regulations of the District in which it is located. If such damage is fifty percent (50%) or less of its current fair market value, it may be restored or reconstructed to its previous size, shape, and dimensional characteristics and the previous use may be permitted if the following criteria are met:

- a) A Zoning Permit is obtained;

- b) Restoration actually commences within one (1) year after the date of such destruction; and
- c) The restoration is substantially completed within two and half (2 ½) years from when the Zoning Permit is issued.

CHAPTER 7
ZONING DISTRICTS ESTABLISHED – TYPES OF LOTS - USE CHARTS

7.01	Zoning District Established	7.08	Types of Lots
7.02	Official Zoning Map Established	7.09	Regulations of Uses and Development of Land or Structures
7.03	District Boundary Description and Interpretation	7.10	Calculating Established Lot Width
7.04	Limitation on Uses	7.11	Use Tables
7.05	Similar Uses		
7.06	Types of Encroachment		
7.07	Rules of Measurement		

7.01 ZONING AND OVERLAY DISTRICTS ESTABLISHED

- a) The Zoning Districts and Planned Zoning Districts set forth below are hereby established in three (3) separate categories:
- 1) Township Agriculture – Residential;
 - 2) Commercial and Industrial; and
 - 3) Planned Districts
- b) The following Zoning Districts are hereby established:

[Each entity should choose the appropriate boxes/districts for their type of community and delete the non-applicable sections]

Township Agriculture - Residential Districts

- 1) Traditional Agriculture (TA)
- 2) Mixed Rural (MR)
- 3) Mobile Home Park District (MHPD)
- 4) Rural Residential (RR)
- 5) Suburban Residential (SR-1 and SR-2)

Commercial Districts

- 1) Crossroads-Neighborhood Center (CNC)
- 2) Employment Center (EC)

7.02 OFFICIAL ZONING MAP ESTABLISHED

The location and boundaries of the various Zoning Districts as defined herein shall be established by ordinance and shall be shown and delineated on the Zoning Map. The Zoning Map shall be maintained by the Zoning Inspector for the Township, and may be divided into parts, and such parts may be separately employed for identification purposes when adopting or amending the Zoning Map or for any reference to the Zoning Map.

7.03 DISTRICT BOUNDARY DESCRIPTION AND INTERPRETATION

District boundary lines shall be described by legal description or by a map. When a legal description is used, the boundary line shall be deemed to extend to the centerline of abutting streets and shall be so designated on the Zoning Map. When a map is used, District boundary lines shall be established by dimensions, property lines, recorded Lot Lines, or the centerline abutting street, alley, or railroad right-of-way, as the same were of record at the time of adoption. In all cases, if there is doubt as to the exact location of District boundary lines, the same shall be determined by the Board of Zoning Appeals.

7.04 LIMITATION ON LAND USE

- a) No person, firm, or corporation shall use or permit to be used any land or buildings, nor shall any person, firm, or corporation make, erect, construct, move, alter, enlarge or rebuild or permit the making, erection, construction, moving, altering, enlarging or rebuilding of any building, structure, or improvement, which is designed, arranged, or intended to be used or maintained for any purpose or in any manner except in

accordance with the use, height, area, yard, setback, and other requirements established in the District in which such land, building, structure, or improvement is located, except as provided by Section #####, Non-conformities.

- b) Nothing in this Code shall be deemed to require a change in the plans, construction, or designated use of any building, lot, or use, where a Zoning Permit has been lawfully issued prior to the effective date of this Code, and pursuant to such permit, construction or the use is diligently carried to completion. Upon completion, such building or use shall be deemed legally non-conforming and may continue as regulated by Section #####, Nonconformities.

7.05 SIMILAR USES.

- a) On occasion, new uses of land may arise that may not have been contemplated at the time of the Code's adoption. This section sets forth a process to identify the location for such uses. Since this action is an interpretation matter, the Board of Zoning Appeals shall be the body designated for determining similar uses. Determination as to whether a use is similar to uses permitted by right shall be considered as an expansion of use regulations of the of the District and not as a variance applying to a particular situation. Any similar use found shall thereafter be considered as a Permitted Use in that District.
- b) Application for Zoning Permits for uses not specifically listed in the permitted building or use classifications of the Zoning District, which the applicant feels qualify as a similar use under the provisions of this section, shall be submitted to the Board of Zoning Appeals, or their designee. **[A number of copies equal to the number of personnel on the Board of Zoning Appeals]** and one (1) digital pdf copy of a completed application shall be submitted. The following information shall be included in the application:
 - 1) Name, address, phone number, and email of the applicant;
 - 2) The address and parcel number of the address in question;
 - 3) If the applicant is not the owner of the property, a signed letter from the property owner shall be submitted authorizing the applicant to serve as their agent for the application;
 - 4) Legal description of the property;
 - 5) The existing Zoning District in which the property is located;
 - 6) A vicinity map drawn at a suitable scale, showing property lines, streets, existing zoning of surrounding parcels adjacent to and within 200 feet; and
 - 7) The names and addresses of all property owners within 100 feet of the subject property as appearing on the County Auditor's current tax list.

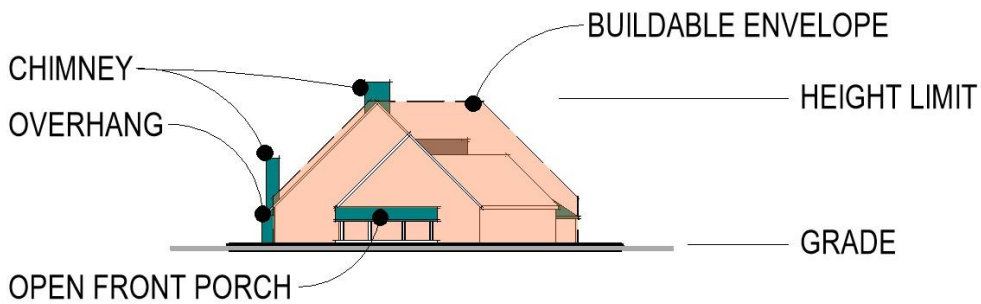
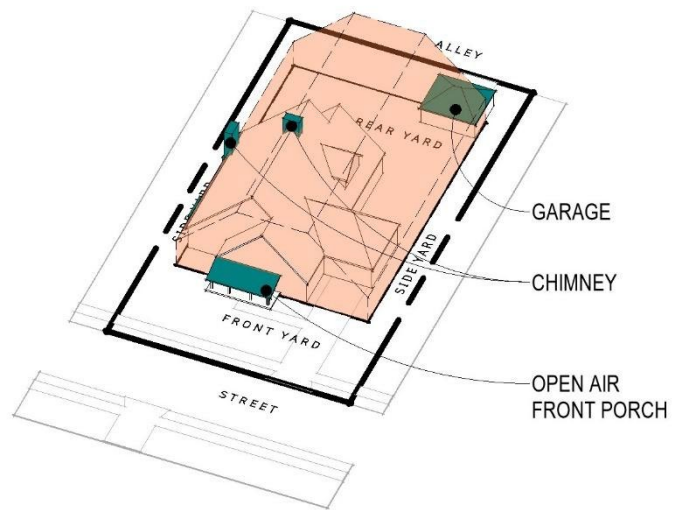
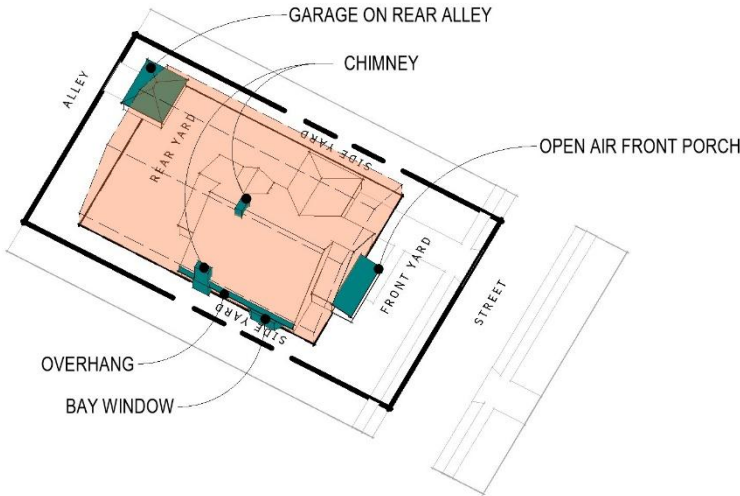
7.06 TYPES OF ENCROACHMENTS

Each District allows various types of encroachments. Refer to the Lot Area, Setback and Height Tables in each District to identify the types of permitted encroachments for said District.

Encroachment Elements



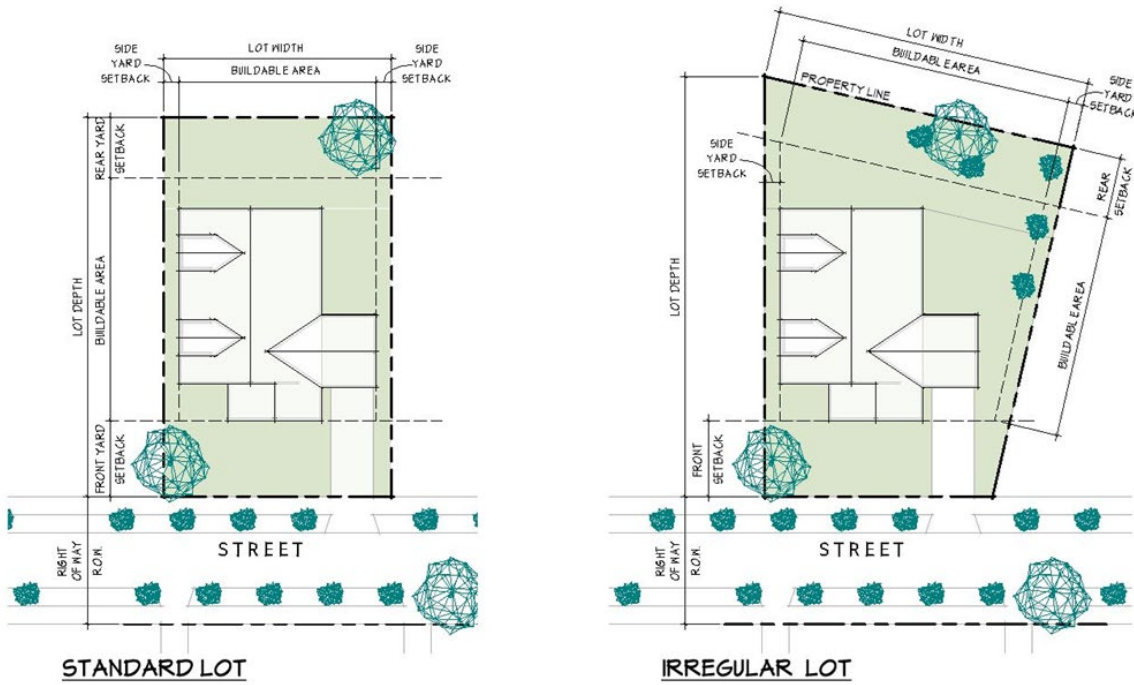
Building Envelope



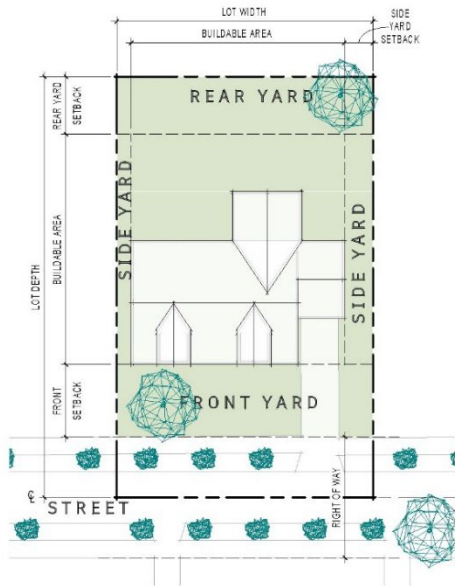
VIEW FROM FRONT ELEVATION

7.07 RULES OF MEASUREMENT

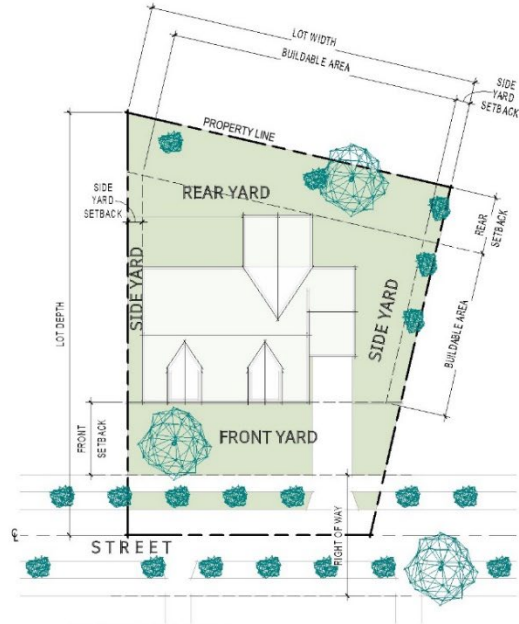
a) Front lot line is the right-of-way line.



b) Front lot line is the center line of the roadway.

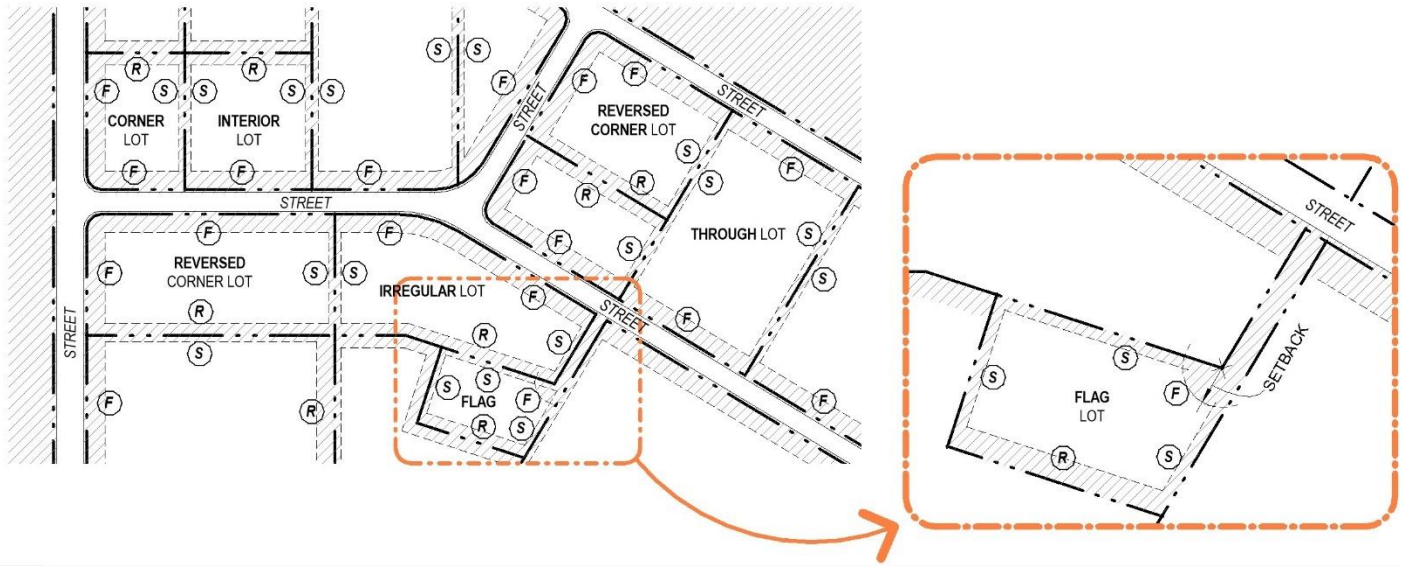


STANDARD LOT

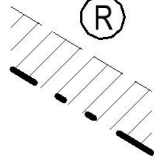


IRREGULAR LOT

7.08 TYPES OF LOTS



LEGEND

- (F) FRONT SETBACK
- (S) SIDE SETBACK
- (R) REAR SETBACK
-  AREA OUTSIDE OF BUILDABLE AREA
- PROPERTY LINE

a) Front, rear and side setbacks must comply with the requirements of the applicable zoning district. The purpose of the above graphic is to illustrate which lot lines serve as front, rear and side lot lines for each type of lot.

b) In the scenario that a Lot is bisected by a public road, the road-facing property line that does not have a Dwelling on it shall be considered a Side Yard for Setback purposes. The road-facing property line that contains a Dwelling shall be considered a Front Yard for Setback purposes. If a Lot is bisected, the Lot is not split in the legal sense and shall still only be able to contain one Dwelling.

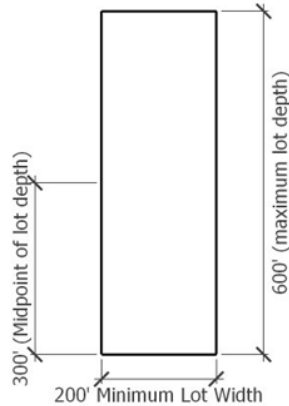
c) For a flag lot, the front yard shall be determined by identifying the midpoint of the terminus of the panhandle (or the terminus of an easement outside of the panhandle) and drawing a semi-circle with a radius that is equal to the minimum front setback for the applicable zoning district (see ##)

7.09 REGULATIONS OF USES AND DEVELOPMENT OF LAND OR STRUCTURES

- a) Identified Uses. Each District includes a list of permitted, conditional uses and accessory uses. Listed uses are to be defined by their customary name or identification, except as specifically defined or limited by this Zoning Code. If a use is not listed as permitted, conditional, or accessory in a District, it shall be considered prohibited in said District.
- b) Permitted Uses. A use listed as permitted is allowed by a matter of right when designated as such in a District, provided said use complies with all applicable setback and development standards and is issued a Zoning Permit from the Zoning Inspector. Such uses are designated with a “P” in each zoning district.
- c) Conditional Uses. A use listed as conditional may be allowed when designated as such in a District, provided it complies with the criteria in ## and a Conditional Use Permit is issued by the Board of Zoning Appeals in accordance with ## of this Code. Such uses are designated with a “C” in each zoning district.
- d) Accessory Uses. A use listed as accessory may be allowed when designated as such in a District, provided it is subordinate to the permitted use, complies with the requirements of ## and is issued an Accessory Permit from the Zoning Inspector. Such uses are designated with a “A” in each zoning district.
- e) Development Standards. Within in each District, there is a set of Development Standards to which each use and structure must comply. These standards include, but are not limited to, height, lot width, lot size and front, side, and rear setbacks. In addition to the Development Standards in each District, all uses must comply with any applicable General Development Standards in ## of this Code.

7.10 CALCULATING ESTABLISHED LOT WIDTH

The Established Lot Width, as defined in Chapter 2, shall be maintained to the Midpoint of the Lot Depth. See example calculation below:

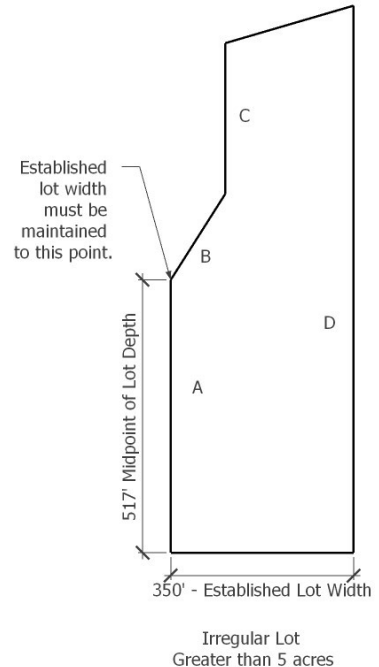


- A = 517 Feet
- B = 210 Feet
- C = 290 Feet
- D = 900 Feet (Maximum Lot Depth for the ##### District)

Typical Lot
Less than 5 Acres

	Equation
Lot Depth (LD)	$LD = (A+B+C+D)/2$
Midpoint	$Midpoint = LD/2$

$LD = (517 + 210 + 290 + 900)/2 = 958.5$ Feet
 Midpoint = $958.5/2 = 479.25$ Feet (rounded) = 479 Feet



7.11 USE TABLES

Tables ##### and ##### Provides a Summary of All Districts and Permitted, Conditional, and Accessory Uses noted as follows on the next page:

TABLE ##### USE TABLE – TOWNSHIP AGRICULTURE – RESIDENTIAL

Use	Traditional Agriculture (TA)	Mixed Rural (MR)	Mobile Home Park District (MHPD)	Rural Residential (RR)	Suburban Residential (SR-1 & SR-2)
Accessory Dwelling Unit, Accessory Suite (Subject to Section #####)	P	P		P	P
Accessory Dwelling Unit, Detached (Subject to Section #####)	P	P		P	P
Accessory Structures (Subject to Section #####)	P	P	P	P	P
Agriculture	Exempt from Township Zoning under ORC 519.211				
Agritourism	P	C		C	C
Airports/Private Landing Strips	C	C			
Animal Service Facilities		C			
Assisted Living Facilities		C			
Bank, with Banking Window		C			
Bank, without Banking Window		C			
Bed and Breakfast Facilities	C	C		C	C
Business, Retail Small (With Drive Thru)		C			
Business, Retail Small With Pick Up Window (No Drive Thru)		C			
Business, Retail Small (No Drive Thru or Pick Up Window)		C			

Use	Traditional Agriculture (TA)	Mixed Rural (MR)	Mobile Home Park District (MHPD)	Rural Residential (RR)	Suburban Residential (SR-1 & SR-2)
Campground			P		
Cemetery (Subject to Section #####)	Leaving Blank for now				
Commercial Recreation Facilities, Small		C			
Commercial Recreation Facilities, Large		C			
Commercial Recreation Facilities, Outdoor		C			
Community Gardens (Subject to Section #####)	P	P	P	P	P
Community Services		C		C	C
Day Care Centers		C	C	C	C
Dwelling, One Unit	P	P	P	P	P
Dwelling, Duplex					
Dwelling, Tri-Plex					
Early Childhood Learning Center		C		C	C
Elderly/Retirement Housing		C		C	C
Equestrian Center	P	P			
Equipment Repair, Small		C			
Equipment Repair, Large		C			
Farm Market	P	P	P	C	
Flea Market		C			
Food Truck (Subject to Section #####)	C	C			
Funeral Service Facilities		C			

Use	Traditional Agriculture (TA)	Mixed Rural (MR)	Mobile Home Park District (MHPD)	Rural Residential (RR)	Suburban Residential (SR-1 & SR-2)
Governmental Services	P	P	P	P	P
Home Day Care Family, Large	C	C	C	C	C
Home Day Care Family, Small	P	P	P	P	P
Home Occupations, Major	C	C	C	C	C
Home Occupations, Minor (Subject to Section #####)	P	P	P	P	
Industrialized Units			P		
Junk Yards and Scrap Metal Processing Facilities	C				
Kennel	C	C			
Landscape and Hardscape Business	C	C			
Life Care Retirement Center		C			
Maker Space, Small	C	C			
Manufactured Home, Permanently Sited	P	P	P	P	P
Mobile Home			P		
Model Home	C	C	C	C	C
Mixed Use Building		C			
Municipal Services	P	P	P	P	P
Nursing Home		C		C	C
Offices, Administration, Business Medical or Professional, Large		C			
Offices, Administration, Business Medical or Professional, Small		C			C

Use	Traditional Agriculture (TA)	Mixed Rural (MR)	Mobile Home Park District (MHPD)	Rural Residential (RR)	Suburban Residential (SR-1 & SR-2)
Off-Street Parking and Garages as a Principal Use (Subject to Chapter #####)	C	C	C	C	C
Outdoor Service Facilities	C	C	C	C	C
Outdoor Seasonal Businesses	C	C	C	C	C
Park, Neighborhood	P	P	P	P	P
Park, Community or Regional	C	C	C	C	C
Personal Services		C			
Pick-Up Window		C			
Places of Assembly, Large	C	C	C	C	C
Places of Assembly, Small	P	P	P	P	P
Portable Home Storage Units, Subject to ##	P	P	P	P	P
Private Clubs or Lodges	P	P		C	C
Private Swimming Pools	P	P	P	P	P
Residential Facility, Large (Subject to Section #####)	C	C	C	C	C
Residential Facility, Small (Subject to Section #####)	P	P	P	P	P
Restaurants with Drive Thru		C			
Restaurant with Pick Up Window (No Drive Thru)		C			

Use	Traditional Agriculture (TA)	Mixed Rural (MR)	Mobile Home Park District (MHPD)	Rural Residential (RR)	Suburban Residential (SR-1 & SR-2)
Restaurants with No Drive Thru or Pick Up Window		C			
School, Primary, Intermediate, or Middle	C	C	C	C	C
School, High or Technical	C	C		C	C
School, Post-Secondary					C
Self-Storage Facilities	C	C			
Shipping Containers (Subject to Section ####)	A	A	A	A	A
Shooting Range-Indoor	C	C			
Shooting Range-Outdoor	C	C			
Short-Term Rentals	C	C		C	C
Solar Energy Systems	See Section ####				
Telecommunication Tower, Attached	P	P	P	P	P
Telecommunication Tower, Free Standing	C	C	C	C	C
Temporary Structures (Subject to Section ####)	C	C	C	C	C
Temporary Tents (Subject to Section ####)	C	C	C	C	C
Tiny Homes			P		
Wind Energy Conversion Systems (See Section ####)	C	C	C	C	C

TABLE ##### USE TABLE – COMMERCIAL & EMPLOYMENT

Use	Crossroads- Neighborhood Center (CNC)	Employment Center (EC)
Accessory Dwelling Unit, Accessory Suite (Subject to Section #####)		
Accessory Dwelling Unit, Detached (Subject to Section #####)		
Accessory Structures (Subject to Section #####)	A	A
Adult Entertainment Uses (Chapter #####)		C
Advanced Manufacturing		P
Airports/Private Landing Strips		P
Animal Service Facilities	P	P
Assisted Living Facilities	P	P
Automobile Oriented Uses	C	P
Automobile Oil Change Facility	C	C
Automobile Repair	C	C
Bank, with Banking Window	C	C
Bank, without Banking Window	P	P
Bed and Breakfast Facilities	P	

Use	Crossroads- Neighborhood Center (CNC)	Employment Center (EC)
Bio-Technology Facilities		C
Body Art Establishments	P	P
Beverage Sales, Microbrewery	P	P
Beverage Sales, Alcoholic	P	P
Business, Retail Small (With Drive Thru)	C	C
Business, Retail Small With Pick Up Window (No Drive Thru)	P	P
Business, Retail Small (No Drive Thru or Pick Up Window)	P	P
Business, Retail Medium (With Drive Thru)	C	C
Business, Retail Medium With Pick-Up Window (No Drive Thru)	P	P
Business, Retail Medium (No Drive Thru or Pick Up Window)	P	P
Business, Retail Large (May include Drive Thrus and Pick Up Windows)	C	C
Business, Wholesale		P

Use	Crossroads- Neighborhood Center (CNC)	Employment Center (EC)
Cannabis Stores, Recreational (Subject to Section #####)	Leave Blank (Twp Discretion)	
Cannabis Stores, Medicinal (Subject to Section #####)	Leave Blank (Twp Discretion)	
Cemetery (Subject to Section #####)	C	C
Commercial Recreation Facilities, Small	P	P
Commercial Recreation Facilities, Large	C	P
Commercial Recreation Facilities, Outdoor	C	P
Community Gardens (Subject to Section #####)	C	C
Community Services	P	P
Contractor Office	P	P
Convict Pre-Release Centers/Correctional Community		C
Data Processing Centers		P
Day Care Centers		P
Dwelling, One Unit		
Dwelling, Duplex		
Dwelling, Tri-Plex		
Dwelling, Multi-Unit		
Dwelling, Studio, One, Two-, or Three- Bedroom Units		

Use	Crossroads- Neighborhood Center (CNC)	Employment Center (EC)
Early Childhood Learning Center	C	
Elderly/Retirement Housing	P	P
Emergency and Protective Services Shelter		
Equipment Repair, Small	C	P
Equipment Repair, Large	P	P
Farm Market	P	P
Flea Market	C	C
Flex Office – Laboratory/Research/Development	C	C
Flex Office – Retail	C	P
Flex Office – Warehouse	C	P
Food Cart/Tent (Subject to Section ##)	P	P
Food Truck (Subject to Section ##)	P	P
Funeral Service Facilities	P	P
Governmental Services	C	C
Health Care Facilities	P	P
Home Day Care Family, Large	P	P
Home Day Care Family, Small		
Home Occupations, Major		

Use	Crossroads- Neighborhood Center (CNC)	Employment Center (EC)
Home Occupations, Minor (Subject to Section #####)		
Hotels/Motels		P
Hotels, Boutiques	P	P
Junk Yards and Scrap Metal Processing Facilities		C
Kennel	C	P
Landscape and Hardscape Business	C	P
Life Care Retirement Center	P	P
Logistics		P
Lumberyard		P
Machine Shop		P
Maker Space, Small	C	P
Maker Space, Large	C	P
Manufacturing		C
Mixed Use Building	P	P
Model Home		
Municipal Services	P	P
Nursing Home	P	P
Offices, Administration, Business Medical or Professional, Large	P	P
Offices, Administration, Business Medical or Professional, Small	P	P

Use	Crossroads- Neighborhood Center (CNC)	Employment Center (EC)
Off-Street Parking and Garages as a Principal Use (Subject to Chapter ####)	P	P
Outdoor Seasonal Businesses	C	P
Outdoor Service Facilities	C	C
Park, Neighborhood	P	P
Park, Community or Regional	P	P
Permanent Supportive Housing		
Personal Services	P	P
Pick-Up Window	P	P
Places of Assembly, Large	P	P
Places of Assembly, Small	C	P
Portable Home Storage Units (Subject to Section ##)	P	P
Plants for mixing and/or processing concrete and/or asphalt (Subject to Section ####)		C
Private Clubs or Lodges		C
Private Swimming Pools		
Public Protection Facility		

Use	Crossroads- Neighborhood Center (CNC)	Employment Center (EC)
Research and Development	C	P
Residential Facility, Large		
Residential Facility, Small		
Residential Treatment Center		
Restaurants with Drive Thru		C
Restaurant with Pick Up Window (No Drive Thru)	C	C
Restaurants with No Drive Thru or Pick Up Window	P	P
School, Primary, Intermediate, or Middle	P	P
School, High or Technical	C	C
School, Post-Secondary		
Self-Storage Facilities	C	C
Shooting Range-Indoor	C	
Shooting Range-Outdoor	C	
Short-Term Rentals (Subject to Section ####)		
Solar Energy Systems (Subject to Section ####)	C	C

Use	Crossroads- Neighborhood Center (CNC)	Employment Center (EC)
Telecommunication Tower, Attached (Subject to Section ####)	A	A
Telecommunication Tower, Free Standing (Subject to Section ####)	P	P
Temporary Structures (Subject to Section ####)	C	C
Temporary Tents (Subject to Section ####)	C	C
Transitional Living Center (Subject to Section ####)	C	C
Truck and Travel Service Centers		C
Vehicle Charging Stations	P	P
Vehicular Sales, New and Used Cars		C
Vehicular Sales, Motorcycles		C
Vehicular Sales, Recreational Vehicles		C
Vehicular Sales, Equipment		C
Wind Energy Conversion Systems (Subject to Section ####)	C	C

**CHAPTER 8
AGRICULTURE & RESIDENTIAL DISTRICTS**

- 8.01 Traditional Agriculture (TA)
- 8.02 Mixed Rural (MR)
- 8.03 Mobile Home Park (MHP)
- 8.04 Rural Residential (RR)
- 8.05 Suburban Residential – 1 (SR-1)
- 8.06 Suburban Residential – 2 (SR-2)

8.01 TRADITIONAL AGRICULTURE (TA)

- a) **Purpose.**
 - 1) Conserve the County's farmland to ensure long-term viability of working farms.
 - 2) Continue to recognize the role of farming in the County.
 - 3) Discourage significant numbers of new homesites within these agricultural areas.

- b) **Target Areas.**



- c) **Permitted, Conditional, and Accessory Uses.**

See, Section #### - Use Table – Residential.

d) **Lot Area, Setback, Height, and Lot Coverage Requirements.**

Development Standards	Traditional Agriculture
Minimum Lot Size (Acres)	10
Maximum Density (utilize net acres)	1 dwelling unit per 10 acres
Minimum Frontage (Feet)	150 – 300 Township Discretion
Minimum Front Setback (Feet)	50
Maximum Front Setback (Feet)	N/A
Minimum Side Setback (Feet)	20
Minimum Rear Setback (Feet)	50
Maximum Height (Feet)	35
Maximum Lot Coverage (Percent)	35

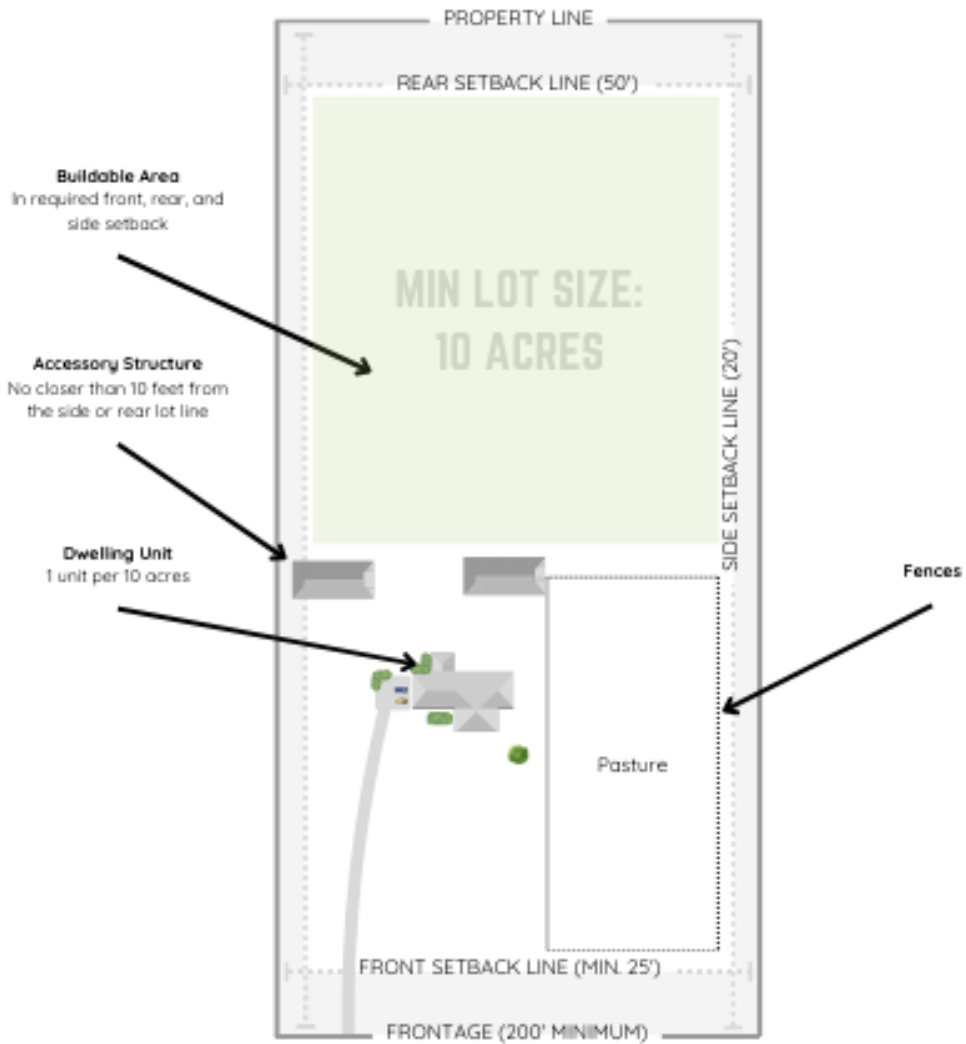
Projection into required setback

Cornices, canopies, eaves (roof overhang), fireplaces-chimneys, bay window, porch, stoop, or other similar architectural features may project into a required setback up to two (2) feet.

Exemptions from required side and rear setbacks

Swimming pools, tennis courts, clotheslines, barbeque pits, playground equipment, portable or permanent dog run, house or kennel and similar structures customary and ancillary to the primary residential use of the property may be placed in a required minimum side or rear setback, but in no case shall such uses be closer than ten (10) feet from a side or rear lot line.

e) **Example Lot Layout and Rendering.**



f) **General Development Regulations.**

	Applicable	Section Reference	Notes
Accessory Structures	Y	Section ####	Detached Accessory Structures may encroach a side or rear setback but shall be no closer than ten (10) feet from the side or rear lot line. Accessory structures shall also comply with all other requirements in Section ####.
Fences	Y	Section ####	Fences and walls may be placed in a required minimum setback provided they comply with Section ####.
Landscaping/ Buffering	Y	Chapter ####	Plant material and berms may be placed in any required minimum setback provided they do not constitute a nuisance as provided in the [insert community's] Code.
Parking	Y	Chapter ####	Parking must be provided in accordance with Chapter ####. Parking is prohibited on lawns or other unpaved areas.
Signs	Y	Chapter ####	Signs, provided they comply with Chapter ####, may be located within a front setback.

8.02 MIXED RURAL (MR)

a) **Purpose.**

- 1) Respond to development pressures through selective low-density residential development with open space requirements.
- 2) Conserve the rural aesthetic via limiting homesites to a large maximum lot size.

b) **Target Areas.**



c) **Permitted, Conditional, and Accessory Uses.**

See, Section ##### - Use Table – Residential.

d) **Lot Area, Setback, Height, and Lot Coverage Requirements.**

Development Standards	Mixed Rural
Minimum Lot Size (Acres)	10
Maximum Density (utilize net acres)	1 dwelling unit per 10 acres
Minimum Frontage (Feet)	150 – 300 (Township Discretion)
Minimum Front Setback (Feet)	50
Maximum Front Setback (Feet)	N/A
Minimum Side Setback (Feet)	20
Minimum Rear Setback (Feet)	50
Maximum Height (Feet)	35
Maximum Lot Coverage (Percent)	35

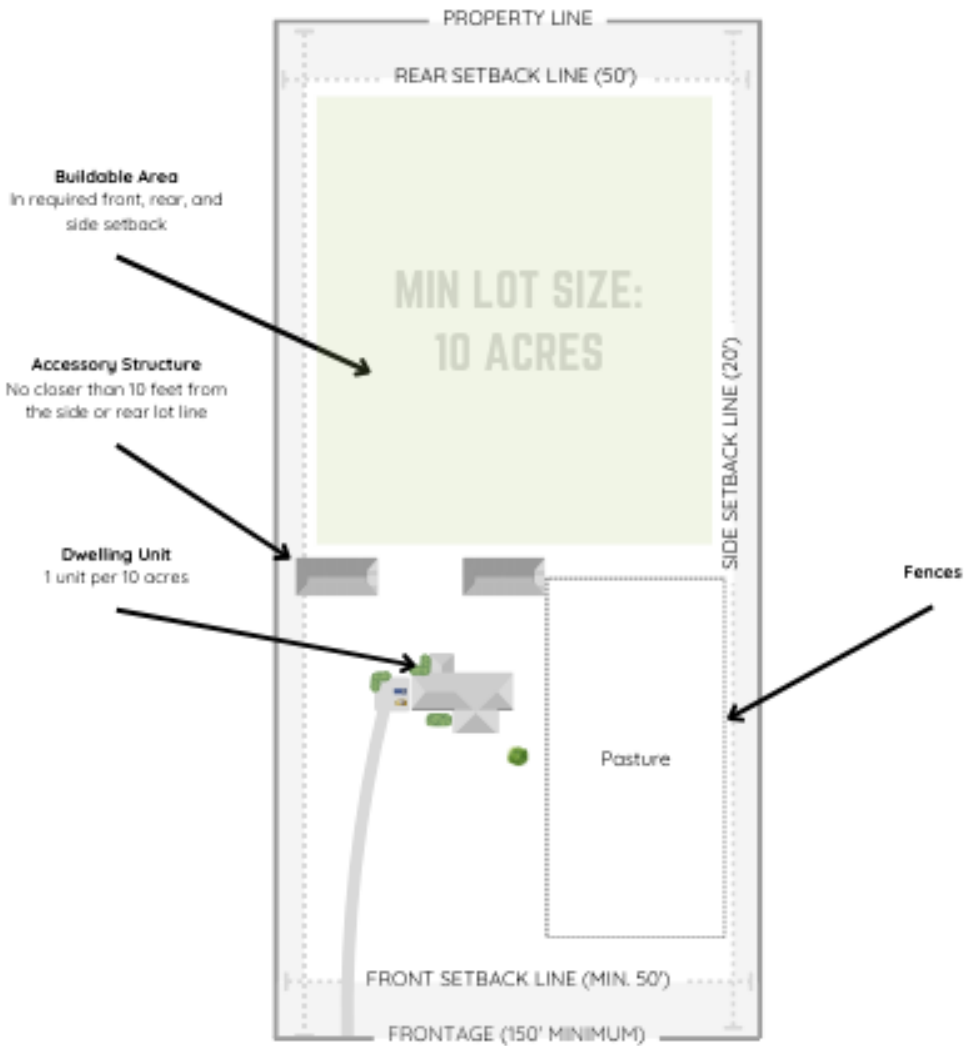
Projection into required setback

Cornices, canopies, eaves (roof overhang), fireplaces-chimneys, bay window, porch, stoop, or other similar architectural features may project into a required setback up to two (2) feet.

Exemptions from required side and rear setbacks

Swimming pools, tennis courts, clotheslines, barbeque pits, playground equipment, portable or permanent dog run, house or kennel and similar structures customary and ancillary to the primary residential use of the property may be placed in a required minimum side or rear setback, but in no case shall such uses be closer than ten (10) feet from a side or rear lot line.

e) **Example Lot Layout and Rendering.**



f) **General Development Regulations.**

	Applicable	Section Reference	Notes
Accessory Structures	Y	Section #####	Detached Accessory Structures may encroach a side or rear setback but shall be no closer than ten (10) feet from the side or rear lot line. Accessory structures shall also comply with all other requirements in Section #####.
Fences	Y	Section #####	Fences and walls may be placed in a required minimum setback provided they comply with Section #####.
Landscaping/ Buffering	Y	Chapter #####	Plant material and berms may be placed in any required minimum setback provided they do not constitute a nuisance as provided in the [insert community's] Code.
Parking	Y	Chapter #####	Parking must be provided in accordance with Chapter #####. Parking is prohibited on lawns or other unpaved areas.
Signs	Y	Chapter #####	Signs, provided they comply with Chapter #####, may be located within a front setback.

8.03 MOBILE HOME PARK (MHP)

a) **Purpose.**

- 1) To provide areas for mobile homes and tiny homes to enable a desirable residential environment, protected from adverse neighboring influences, with adequate access for vehicular traffic and circulation.
- 2) To limit excessive vehicular traffic on streets in adjoining neighborhoods by providing pedestrian connections.

b) **Target Areas.**



c) **Permitted, Conditional, and Accessory Uses.**

See, Section ##### - Use Table – Residential.

d) **Lot Area, Setback, Height, and Lot Coverage Requirements.**

Development Standards	Mobile Home Park
Minimum Tract Size (Acres)	5
Minimum Tract Width (Feet)	200
Minimum Lot Size (individual dwelling) (Sq. Ft.)	2,500
Maximum Density (individual dwellings) (Utilize Net Acres)	17.42 dwelling units/acre
Minimum Lot Frontage (individual dwellings) (Feet)	30
Minimum Front Setback (Feet)	25 (Arterial or Collector) 10 (internal private roads)
Minimum Side Setback (Feet)	5
Minimum Rear Setback (Feet)	10
Maximum Height (Feet)	25
Maximum Lot Coverage (Percent)	45
Public Gathering Spaces	A minimum of six (6) percent of the total gross tract area shall be provided as common open space and facilities, including trails, playgrounds, and community buildings

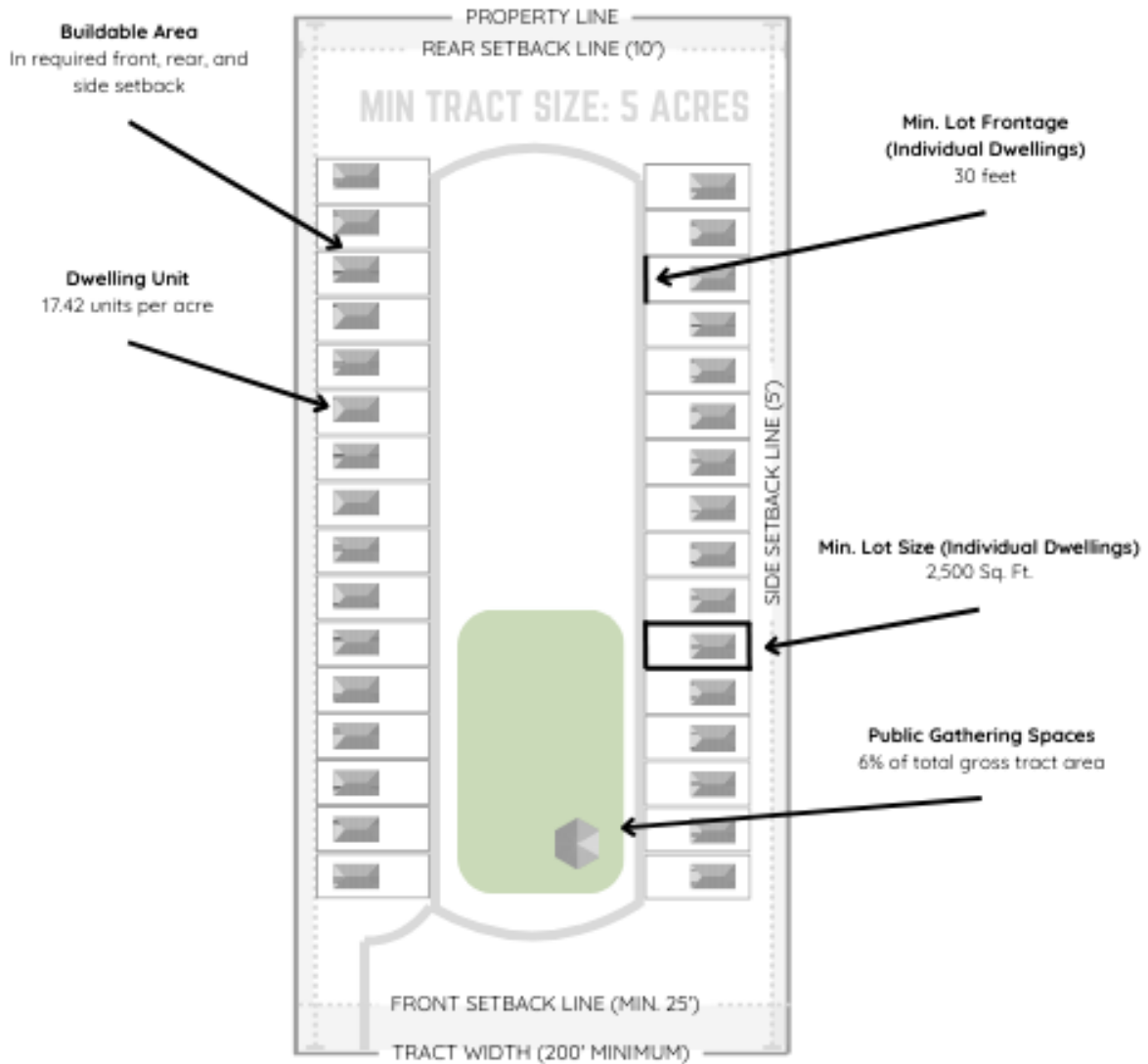
Projection into required setback

Cornices, canopies, eaves (roof overhang), fireplaces-chimneys, bay window, porch, stoop, or other similar architectural features may project into a required setback up to two (2) feet.

Exemptions from required side and rear setbacks

Swimming pools, tennis courts, clotheslines, barbeque pits, playground equipment, portable or permanent dog run, house or kennel and similar structures customary and ancillary to the primary residential use of the property may be placed in a required minimum side or rear setback, but in no case shall such uses be closer than ten (10) feet from a side or rear lot line.

e) **Example Lot Layout and Rendering.**



f) **General Development Regulations.**

	Applicable	Section Reference	Notes
Accessory Structures	Y	Section #####	Detached Accessory Structures may encroach a side or rear setback but shall be no closer than ten (10) feet from the side or rear lot line. Accessory structures shall also comply with all other requirements in Section #####.
Fences	Y	Section #####	Fences and walls may be placed in a required minimum setback provided they comply with Section #####.
Landscaping/ Buffering	Y	Chapter #####	Plant material and berms may be placed in any required minimum setback provided they do not constitute a nuisance as provided in the [insert community's] Code.
Parking	Y	Chapter #####	Parking must be provided in accordance with Chapter #####. Parking is prohibited on lawns or other unpaved areas.
Signs	Y	Chapter #####	Signs, provided they comply with Chapter #####, may be located within a front setback.

8.04 RURAL RESIDENTIAL (RR)

- a) **Purpose.**
 - 1) Balance residential pressures and rural aesthetics through promoting large lot homesites and lower-density platted subdivisions.
 - 2) Serve as a rural transition zone between US-33 and the agriculture predominant land-use areas.

- b) **Target Areas.**



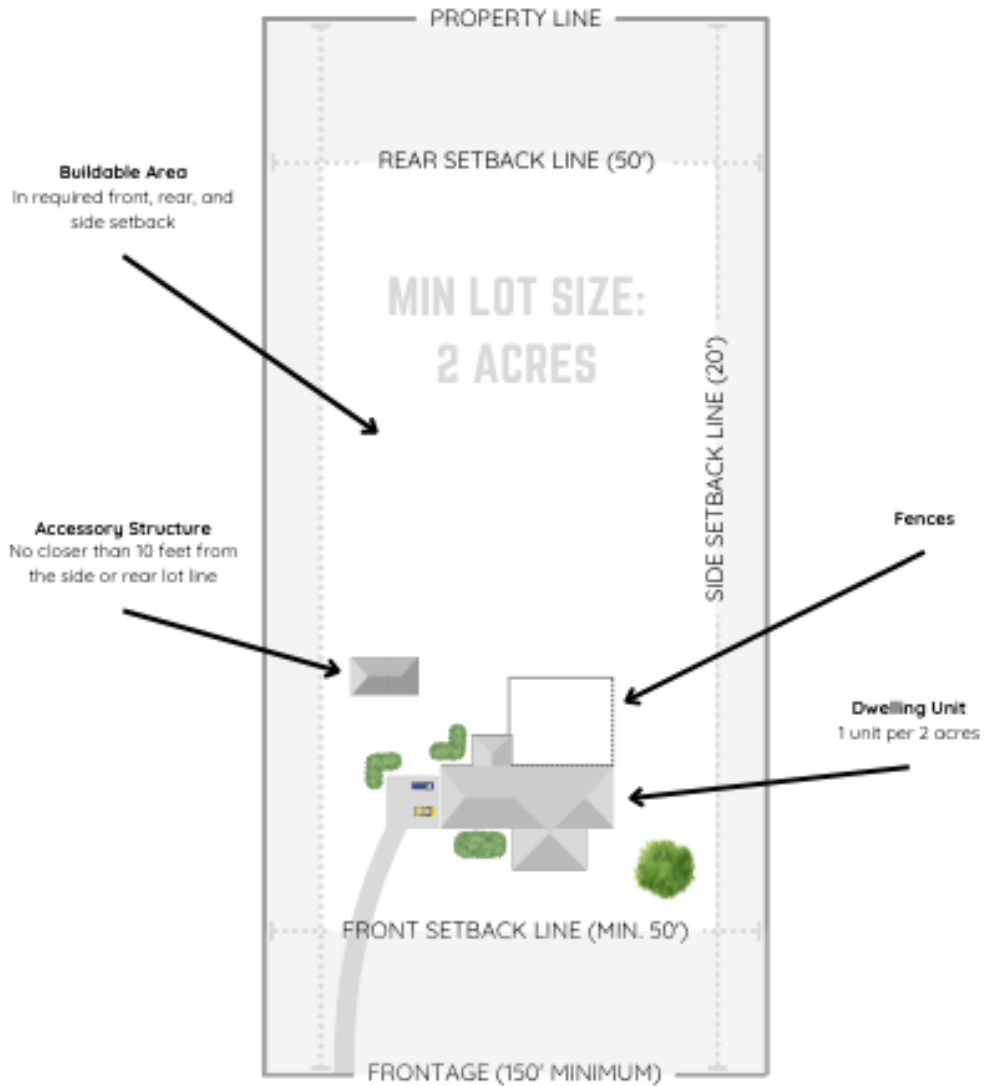
- c) **Permitted, Conditional, and Accessory Uses.**

See, Section ##### - Use Table – Residential.

d) **Lot Area, Setback, Height, and Lot Coverage Requirements.**

Development Standards	Rural Residential
Minimum Lot Size (Acres)	2
Maximum Density (utilize net acres)	1 dwelling unit per 2 acres
Minimum Frontage (Feet)	150-300 (Township Discretion)
Maximum Depth-to-Width Ratio* (see, Section 7.10)	4:1 or 3:1 (depends upon min. frontage (Township Discretion)
Minimum Front Setback (Feet)	50
Maximum Front Setback (Feet)	N/A
Minimum Side Setback (Feet)	20
Minimum Rear Setback (Feet)	50
Maximum Height (Feet)	35
Maximum Lot Coverage (Percent)	35
Projection into required setback	
Cornices, canopies, eaves (roof overhang), fireplaces-chimneys, bay window, porch, stoop, or other similar architectural features may project into a required setback up to two (2) feet.	
Exemptions from required side and rear setbacks	
Swimming pools, tennis courts, clotheslines, barbeque pits, playground equipment, portable or permanent dog run, house or kennel and similar structures customary and ancillary to the primary residential use of the property may be placed in a required minimum side or rear setback, but in no case shall such uses be closer than ten (10) feet from a side or rear lot line.	

e) **Example Lot Layout and Rendering.**



f) **General Development Regulations.**

	Applicable	Section Reference	Notes
Accessory Structures	Y	Section #####	Detached Accessory Structures may encroach a side or rear setback but shall be no closer than ten (10) feet from the side or rear lot line. Accessory structures shall also comply with all other requirements in Section #####.
Fences	Y	Section #####	Fences and walls may be placed in a required minimum setback provided they comply with Section #####.
Landscaping/ Buffering	Y	Chapter #####	Plant material and berms may be placed in any required minimum setback provided they do not constitute a nuisance as provided in the [insert community's] Code.
Parking	Y	Chapter #####	Parking must be provided in accordance with Chapter #####. Parking is prohibited on lawns or other unpaved areas.
Signs	Y	Chapter #####	Signs, provided they comply with Chapter #####, may be located within a front setback.

8.05 SUBURBAN RESIDENTIAL - 1 (SR-1)

a) **Purpose.**

- To allow for typical suburban-style residential developments in a low-density setting.
- To allow for minimal non-residential uses, such as schools and parks, that are compatible with, maintain, and enhance the overall residential character of the area and to integrate pedestrian connections between such uses.
- Requires sanitary sewer services with central water strongly encouraged.

b) **Target Areas.**



c) **Permitted, Conditional, and Accessory Uses.**

See, Section ##### - Use Table – Residential.

d) **Lot Area, Setback, Height, and Lot Coverage Requirements.**

Development Standards	Suburban Residential - 1
Minimum Lot Size (Square Feet)	10,000
Maximum Density (utilize net acres)	4.36 dwelling units/acre
Minimum Frontage (Feet)	70
Minimum Front Setback (Feet)	35 (for all roads)
Maximum Front Setback (Feet)	N/A
Minimum Side Setback (Feet)	10
Minimum Rear Setback (Feet)	25
Maximum Height (Feet)	35
Maximum Lot Coverage (Percent)	35

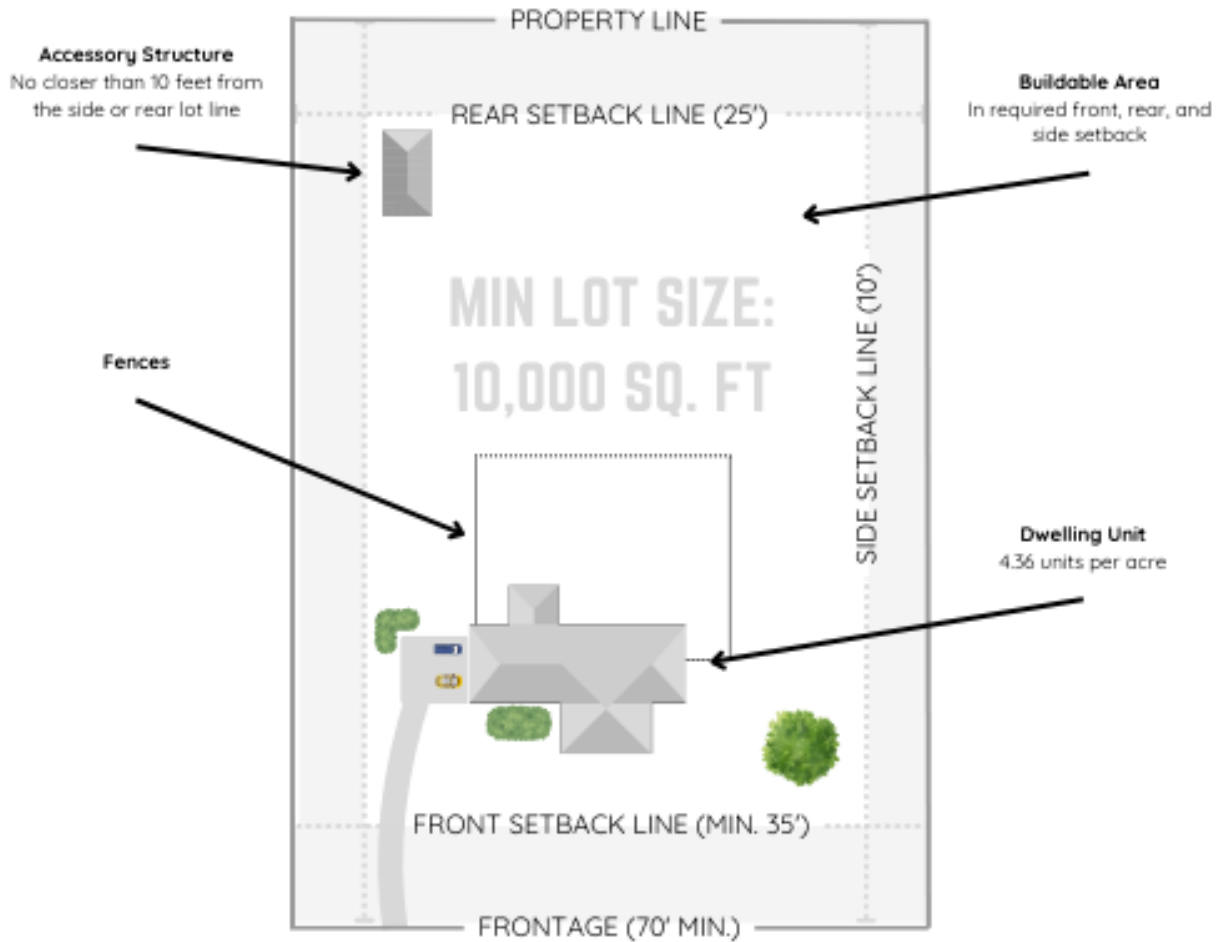
Projection into required setback

Cornices, canopies, eaves (roof overhang), fireplaces-chimneys, bay window, porch, stoop, or other similar architectural features may project into a required setback up to two (2) feet.

Exemptions from required side and rear setbacks

Swimming pools, tennis courts, clotheslines, barbeque pits, playground equipment, portable or permanent dog run, house or kennel and similar structures customary and ancillary to the primary residential use of the property may be placed in a required minimum side or rear setback, but in no case shall such uses be closer than ten (10) feet from a side or rear lot line.

e) **Example Lot Layout and Rendering.**



f) **General Development Regulations.**

	Applicable	Section Reference	Notes
Accessory Structures	Y	Section #####	Detached Accessory Structures may encroach a side or rear setback but shall be no closer than ten (10) feet from the side or rear lot line. Accessory structures shall also comply with all other requirements in Section #####.
Fences	Y	Section #####	Fences and walls may be placed in a required minimum setback provided they comply with Section #####.
Landscaping/Buffering	Y	Chapter #####	Plant material and berms may be placed in any required minimum setback provided they do not constitute a nuisance as provided in the [insert community's] Code.
Parking	Y	Chapter #####	Parking must be provided in accordance with Chapter #####. Parking is prohibited on lawns or other unpaved areas.
Signs	Y	Chapter #####	Signs, provided they comply with Chapter #####, may be located within a front setback.

8.06 SUBURBAN RESIDENTIAL - 2 (SR-2)

a) **Purpose.**

- To allow for typical single-family residential development that abuts the County's major cities.
- To cultivate a single-family residential district that accommodates economic trends for these areas that abut the County's major cities.
- To allow for minimal non-residential uses, such as schools and parks, that are compatible with and maintain the overall residential character of the area and to provide for pedestrian connections between such uses.

b) **Target Areas.**



c) **Permitted, Conditional, and Accessory Uses.**

See, Section ##### - Use Table – Township Residential.

d) **Lot Area, Setback, Height, and Lot Coverage Requirements.**

Development Standards	Suburban Residential - 2
Minimum Lot Size (Square Feet)	5,000
Maximum Density (utilize net acres)	8.71 dwelling units/acre
Minimum Frontage (Feet)	50
Minimum Front Setback (Feet)	35 (Arterial roadways) 25 (All other roadways)
Maximum Front Setback (Feet)	N/A
Minimum Side Setback (Feet)	5
Minimum Rear Setback (Feet)	20
Maximum Height (Feet)	35
Maximum Lot Coverage (Percent)	35

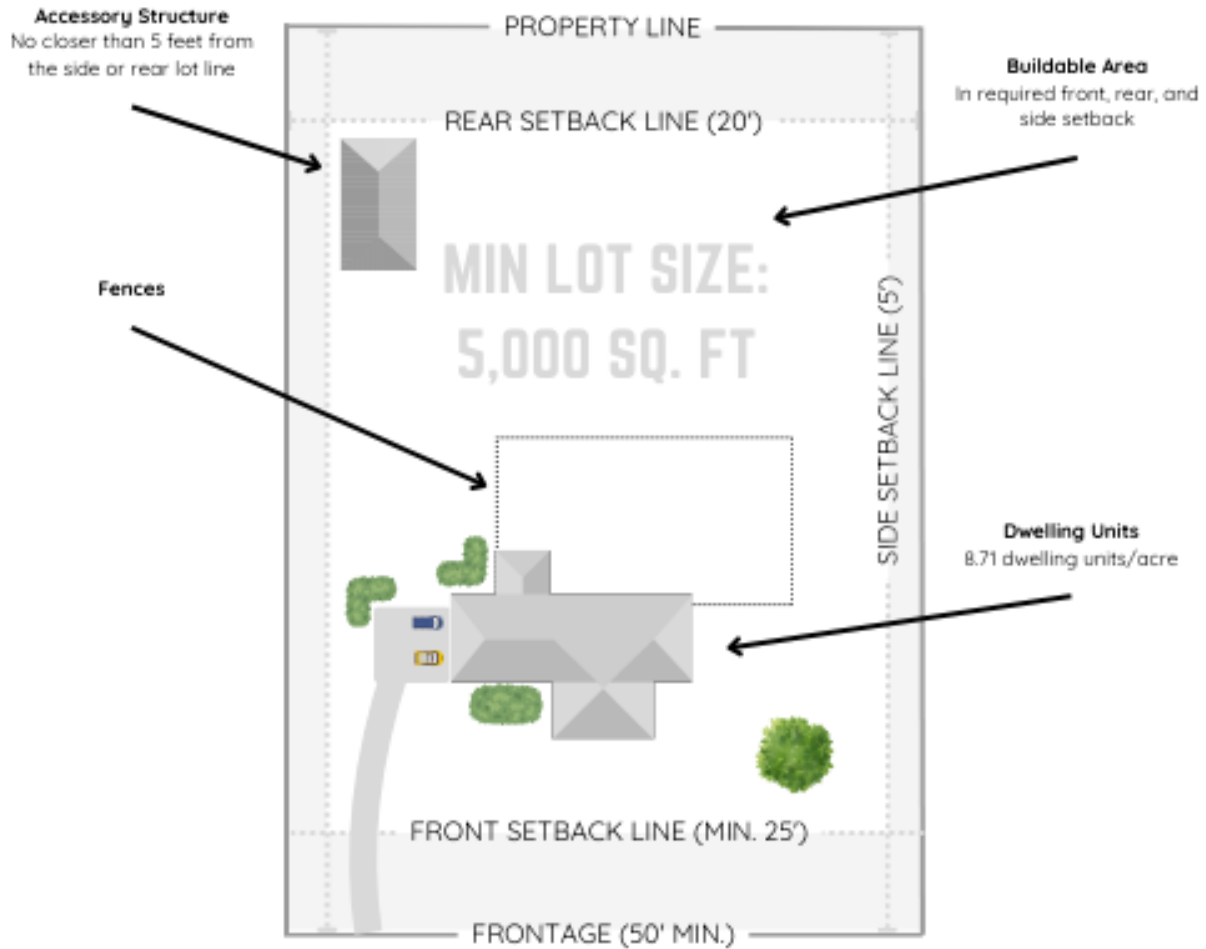
Projection into required setback

Cornices, canopies, eaves (roof overhang), fireplaces-chimneys, bay window, porch, stoop, or other similar architectural features may project into a required setback up to two (2) feet.

Exemptions from required side and rear setbacks

Swimming pools, tennis courts, clotheslines, barbeque pits, playground equipment, portable or permanent dog run, house or kennel and similar structures customary and ancillary to the primary residential use of the property may be placed in a required minimum side or rear setback, but in no case shall such uses be closer than five (5) feet from a side or rear lot line.

e) **Example Lot Layout and Rendering.**



f) **General Development Regulations.**

	Applicable	Section Reference	Notes
Accessory Structures	Y	Section ####	Detached Accessory Structures may encroach a side or rear setback but shall be no closer than five (5) feet from the side or rear lot line. Accessory structures shall also comply with all other requirements in Section ####.
Fences	Y	Section ####	Fences and walls may be placed in a required minimum setback provided they comply with Section ####.
Landscaping/Buffering	Y	Chapter ####	Plant material and berms may be placed in any required minimum setback provided they do not constitute a nuisance as provided in the [insert community's] Code.
Parking	Y	Chapter ####	Parking must be provided in accordance with Chapter ####. Parking is prohibited on lawns or other unpaved areas.
Signs	Y	Chapter ####	Signs, provided they comply with Chapter ####, may be located within a front setback.

**CHAPTER 9
COMMERCIAL & INDUSTRIAL DISTRICTS**

9.01 Crossroad-Neighborhood Center (CNC)

9.02 Employment Center (EC)

9.01 Crossroad-Neighborhood Center (CNC)

- a) **Purpose.**
 - 1) To cultivate the emerging concentrations of retail and services, generally located at key intersections in the County.
 - 2) To provide neighborhood commercial uses within townships.
 - 3) To minimize adjacent Zoning District impacts through enhanced landscaping, graphics, and lighting standards.

b) **Target Areas.**



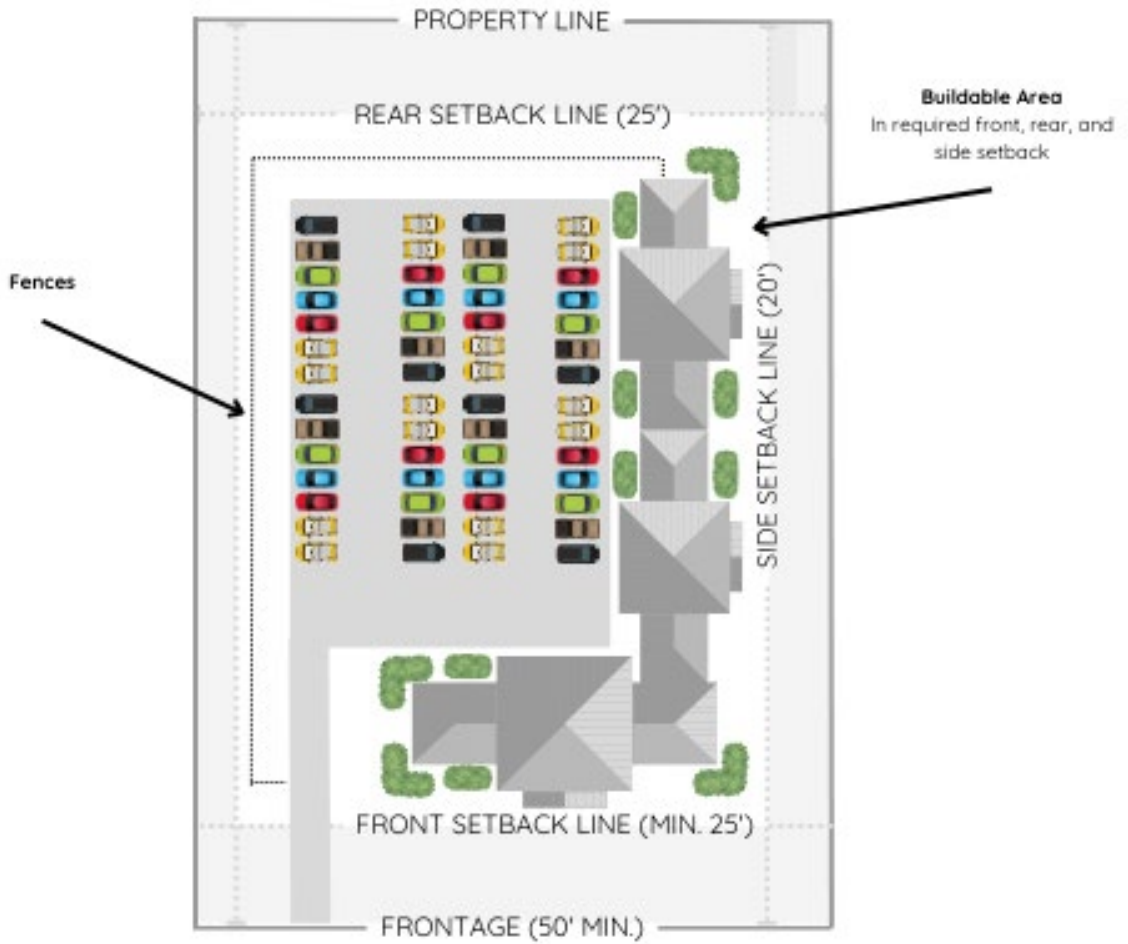
c) **Permitted, Conditional, and Accessory Uses.**

See, Section ##### - Use Table – Commercial and Industrial.

d) **Lot Area, Setback, Height, and Lot Coverage Requirements.**

Development Standards	Crossroads-Neighborhood Center
Minimum Lot Size (Square Feet)	N/A
Minimum Frontage (Feet)	50 ft.
Minimum Front Setback (Feet)	50 (Arterial and Collector) 25 (All other Roads)
Maximum Front Setback (Feet)	N/A
Minimum Side Setback (Feet)	20, except however, when a Side or Rear Lot Line abuts an existing Residential use or District that permits Sing-Unit Dwellings, then a buffer shall be provided in accordance with Section #####.
Minimum Rear Setback (Feet)	25, except however, when a Side or Rear Lot Line abuts an existing Residential use or District that permits Sing-Unit Dwellings, then a buffer shall be provided in accordance with Section #####.
Maximum Height (Feet)	45, except however, mechanical equipment and/or ventilation systems may extend up to ten (10) feet above the height of the building. Said mechanical equipment/ventilation systems must be screened from view by parapet walls, mansard roofs, or other screening material approved the jurisdiction's planner, or equivalent officer, provided said material has one hundred (100) percent opacity year round.
Minimum Lot Coverage (Percentage)	80

e) **Example Lot Layout and Rendering.**



f) **General Development Regulations.**

	Applicable	Section Reference	Notes
Accessory Structures	Y	Section #####	Detached Accessory Structures may encroach a side or rear setback but shall be no closer than five (5) feet from the side or rear lot line. Accessory structures shall also comply with all other requirements in Section #####.
Fences	Y	Section #####	Fences and walls may be placed in a required minimum setback provided they comply with Section #####.
Landscaping/Buffering	Y	Chapter #####	Plant material and berms may be placed in any required minimum setback provided they do not constitute a nuisance as provided in the [insert community's] Code.
Parking	Y	Chapter #####	Limited – Parking is permitted in front of a principal building, but it is encouraged to be placed to the side or rear of the principal building. Parking may encroach a Front, Side, or Rear Setback provided the parking is no closer than five (5) feet from said Lot Line.
Signs	Y	Chapter #####	Signs, provided they comply with Chapter #####, may be located within a front setback.

9.02 Employment Center (EC)

- a) **Purpose.**
 - 1) Promote sites for larger employers, including hi-tech, advanced manufacturing, data centers, light industry, logistics, and office uses;
 - 2) Integrate development into the surrounding landscape and provide enhanced landscaping for abutting Zoning Districts; and
 - 3) To broaden the economic development opportunities of Fairfield County by creating development standards that will promote innovation and employment opportunities.

- b) **Target Areas.**



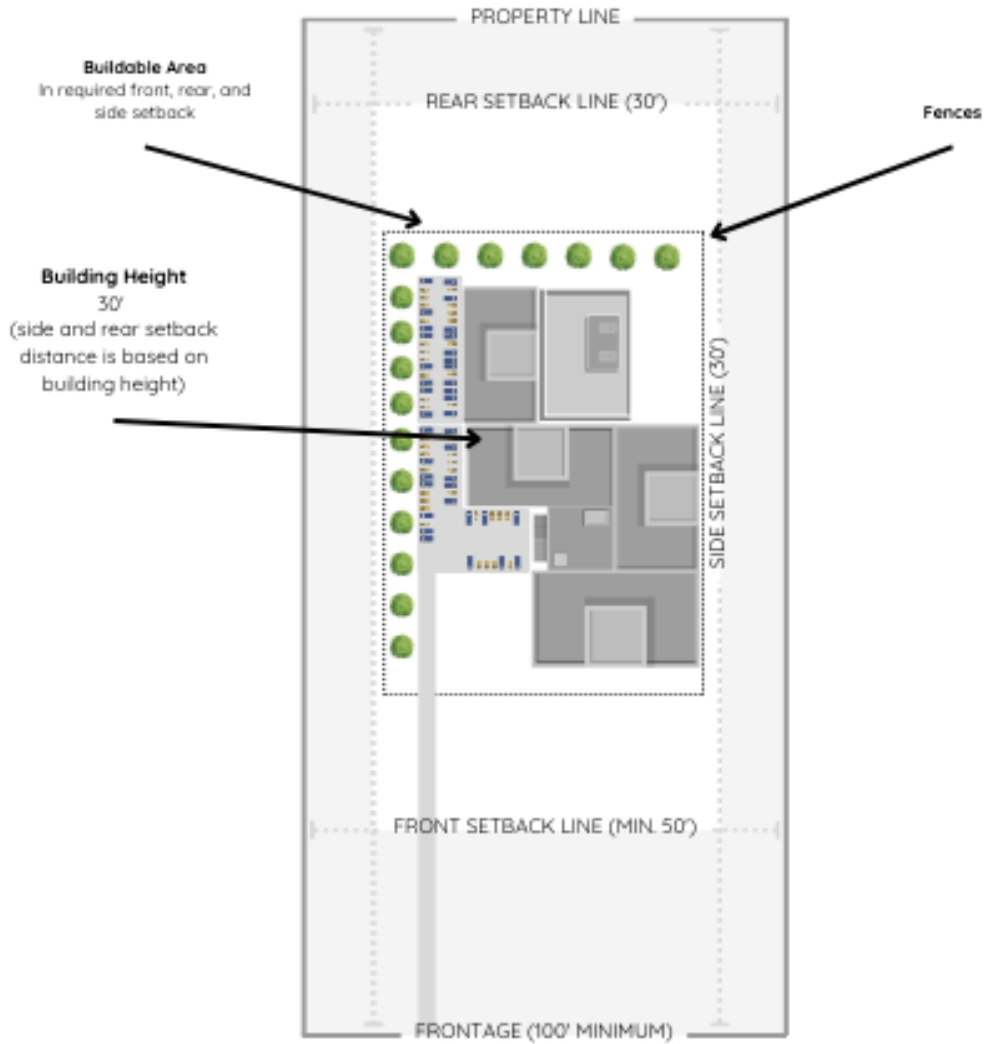
- c) **Permitted, Conditional, and Accessory Uses.**

See, Section ##### - Use Table – Commercial and Industrial.

d) **Lot Area, Setback, Height, and Lot Coverage Requirements.**

Development Standards	Employment Center
Minimum Lot Size (Square Feet)	N/A
Minimum Frontage (Feet)	100
Minimum Front Setback (Feet)	50
Maximum Front Setback (Feet)	N/A
Minimum Side Setback (Feet)	1' setback per 1' of building height. When a Side or Rear Lot Line abuts an existing Residential Use or District, then a buffer shall be provided in accordance with Section #####.
Minimum Rear Setback (Feet)	1' setback per 1' of building height. When a Side or Rear Lot Line abuts an existing Residential Use or District, then a buffer shall be provided in accordance with Section #####.
Maximum Height (Feet)	65, except however, mechanical equipment and/or ventilation systems may extend up to ten (10) feet above the height of the building. Said mechanical equipment/ventilation systems must be screened from view by parapet walls, mansard roofs, or other screening material approved the jurisdiction's planner, or equivalent officer, provided said material has one hundred (100) percent opacity year-round.
Minimum Lot Coverage (Percentage)	80

e) **Example Lot Layout and Rendering.**



f) **General Development Regulations.**

	Applicable	Section Reference	Notes
Accessory Structures	Y	Section #####	Detached Accessory Structures may encroach a side or rear setback but shall be no closer than five (5) feet from the side or rear lot line. Accessory structures shall also comply with all other requirements in Section #####.
Fences	Y	Section #####	Fences and walls may be placed in a required minimum setback provided they comply with Section #####.
Landscaping/Buffering	Y	Chapter #####	Plant material and berms may be placed in any required minimum setback provided they do not constitute a nuisance as provided in the [insert community's] Code.
Parking	Y	Chapter #####	Parking may encroach a Front, Side, or Rear Setback provided the parking is no closer than five (5) feet from said Lot Line.
Signs	Y	Chapter #####	Signs, provided they comply with Chapter #####, may be located within a front setback.

**CHAPTER 10
CLUSTERED CONSERVATION RESIDENTIAL
OVERLAY DISTRICT**

10.01 Purpose

10.02 Overlay Area

10.03 Effect of CCR Overlay

10.04 Permitted Uses

10.05 Prohibited Uses

**10.06 CCR Development Plan
Standards**

**10.07 Ownership and Maintenance of
Common Open Space**

10.01 PURPOSE (TOWNSHIPS)

The Clustered Conservation Residential Overlay (CCR) is an overlay district created pursuant to Section 519.021(C) of the ORC to promote the general public welfare, encourage the efficient use of land and resources, provide public and utility services with greater efficiency, and innovate planning and development. The Township is to apply the CCR to areas that are identified as Low/Impact/Conservation and Rural Residential on the Fairfield County Future Land Use map where water and sewer are not available. The CCR also can be located over areas identified as Suburban Residential (SR) on the Fairfield County Future Land Use map where water and sewer are available. The CCR achieves these goals by allowing the development of clustered conservation subdivisions that:

- a) Permanently preserve and integrate open space within residential developments;
- b) Offer landowners alternatives to standard tract development of their land;
- c) Establish a less sprawling, more efficient use of land, streets and utilities on tracts where central water and sewer are available;
- d) Protect and conserve farmland, historical and cultural features, and minimizes topographical changes and damage to existing landscapes and vegetation;
- e) Create usable and accessible open spaces, recreational areas, gathering places, and green corridors for wildlife, walking trails and/or bike paths;
- f) Encourage creativity and environmental responsibility in design through a controlled process of review and approval of the Development Plan and related documents;
- g) Enable an extensive review of design characteristics to ensure that projects are properly integrated into the surroundings and are compatible with adjacent development; and
- h) Encourage unified development projects that exhibit creative planning and design in ways that cannot be achieved through a standard zoning district yet are imaginative in architectural design and are consistent with applicable public plans for the area.

10.02 OVERLAY AREA (TOWNSHIPS)

The CCR is created pursuant to Section 519.021 (C) of the ORC and encompasses, includes, and overlays all land shown with a crosshatch on the Zoning Map on the effective date of this resolution.

10.03 EFFECT OF CCR OVERLAY

The underlying zoning district shall apply to all property within the CCR, unless the Township Trustees in accordance with Section #####, approves a Development Plan application submitted by a property owner and/or their agent (the "Applicant"), to subject the provisions of the CCR. Such an application shall be made in accordance with the provisions of this Section ##### and all other applicable Chapters of this Code.

10.04 PERMITTED USES

- a) One Unit detached dwellings;
- b) Two Unit Dwellings;
- c) Triplexes;
- d) Open Space – Fifty percent (50%) of the gross tract acreage reserved for open space as required in Section ####. Whether this space is utilized for active or passive recreation shall be determined by the developer and/or the homeowners but must comply with the approved Development Plan. Limited agricultural uses may be approved as open space in the Development Plan;
- e) Sports Facilities / Fields & Neighborhood Parks within the required open space as permitted by an approved Development Plan. These uses are only permitted in areas where water and sewer are provided, and Fairfield County's Future Land Use map has designated as SR; and
- f) Accessory service buildings and structures incidental and pertinent to permitted uses above, where said accessory service buildings and structures are necessary to the pursuit of a permitted use on the premises.

10.05 PROHIBITED USES

- a) Uses not specifically authorized by Section ####.
- b) The outdoor storage of inoperable, unlicensed, or unused vehicles, including trailers detached from semi-tractors, for a period exceeding fourteen (14) consecutive days is prohibited, except for necessary construction equipment that is in working order;
- c) No trailer of any type; no boats, no motor homes and no equipment of any type shall be parked in front of the established front building line on any lot within this district. If a structure is located on said lot, the building line shall be considered the front wall of the structure, even if said structure is located behind the minimum setback line established by the Township Zoning Resolution, the restrictions in the plat or

- deed or the Development Plan;
- d) Except as specifically permitted, no mobile home or mobile office structure shall be placed or occupied in this district;
- e) No trash, debris, unused property, or discarded materials shall be permitted to accumulate on any lot or parcel which creates an eyesore, hazard, or nuisance to the neighborhood or general public, as determined by the Township Board of Trustees. The Township Board of Trustees shall also retain any and all statutory authority that it may be afforded regarding nuisances, including but not limited to the authorities provided in Section 505 of the ORC.
- f) No commercial or business activity shall be conducted in a unit designed for residential use except for Limited Home Occupations; and
- g) No outside storage of any kind shall be permitted. All permitted uses shall be conducted completely within an enclosed building.

10.06 CCR DEVELOPMENT PLAN STANDARDS

- a) Minimum gross tract size for a CCR Subdivision – Twenty-five (25) acres;
- b) Open Space – At least fifty percent (50%) of the gross tract acreage shall be designated as permanent open space, not to be further developed. Open space locations shall be identified on the Development Plan and shall be subject to the approval of the Zoning Commission. Open space shall be owned, administered, and maintained as identified on the Development Plan pursuant to Section ####. With prior consent through resolution of the Township Board of Trustees, land may be transferred to the Township for public purposes if approved as a part of the Development Plan. Uses of land transferred to the Township for public purposes must be approved as a part of the Development Plan and may include but are not limited to passive and active recreation areas. The decision whether to accept an applicant's offer to dedicate open space for public use shall be at the discretion of the Township Board of Trustees. Land dedicated to public purposes may count toward the open space requirement if approved on the Development Plan:
 - 1) In calculating open space, the areas of fee simple lots conveyed to homeowners shall not be included;
 - 2) Primary conservation areas, stormwater management detention/retention ponds, and constructed wetlands acting as detention basins may count in their combined aggregate for up to fifty percent (50%) of the required open space;
 - 3) Any area of natural open space that is proposed to be disturbed during construction or otherwise not preserved in its natural state shall be shown on the Development Plan and, if required, shall be restored with vegetation that is compatible with the natural characteristics of the site. The method and timing of any restoration shall be set forth in the Development Plan; and

- 4) Open space must be clustered to achieve the purpose of creating large open tracts. Consideration must be taken for surrounding developments to ensure that the open space for neighboring developments is located connecting or close to the open space for the new development in the CCR.
- c) Site Design Process:
- 1) Delineate primary conservation areas: preserve as natural open space;
 - 2) Delineate secondary conservation areas: preserve selected areas as improved or natural open space;
 - 3) Draw house footprints and lot lines outside the conservation areas based upon the permitted density calculations based on Section #####; and
 - 4) Site Design Standards:
 - i. To reduce visual impact, locate dwellings along the edges rather than in the center of an open field if they will be seen from existing public roads. Avoid new construction on prominent hilltops or ridges;
 - ii. Front dwellings on internal roads, not on external roads;
 - iii. Locate all house lots within 400 feet of the permanent open space;
 - iv. Retain or restore native vegetation adjacent to wetlands and surface waters;
 - v. Preserve existing hedge and tree lines to the extent practicable;
 - vi. Preserve scenic views;
 - vii. Protect wildlife habitat areas of species listed as endangered, threatened, or of special concern by the Ohio Department of Natural Resources;
 - viii. Preserve historic or archaeological sites (e.g. earthworks, burial grounds, etc.);
 - ix. Landscape or retain vegetation in common areas with native trees and shrubs;
 - x. Place shade trees along internal roads at fifty (50) foot intervals on at least one side of the road;
 - xi. Provide active recreational areas in suitable locations;
 - xii. Include a viable pedestrian circulation system, meaning a minimum of a five (5) foot wide bike and walking path throughout the development. Provide for connection to surrounding neighborhoods (existing and potential);

- xiii. Protect natural drainage swales and creeks. No construction of buildings is allowed inside the 100-year floodplain. In addition, no residential structures are permitted within 100 feet of the ordinary high-water line of a riparian or wetland area as determined by a professional engineer' and
- xiv. Provide permanent open space.

d) Determining The Number of Dwelling Units Permitted - The permitted density is noted in Table 11.1.

Table #####

	CCR with Sewer	CCR without Sewer
Maximum Dwelling Units Per Net Developable Acre	3	1

For purposes of this Chapter, net developable acreage shall be defined as the gross acreage minus undevelopable land such as existing rights-of-way and recorded easements and significant features of the land such as steep slopes, floodplains, and significant tree stands as determined by the Zoning Commission. In no such case shall the net developable acres be less than seventy percent (70%) of the gross tract acres.

- e) Sewage Disposal – A feasibility letter shall be provided by the Fairfield County Sanitary Engineer indicating that sewer service is available with the capacity needed;
- f) Perimeter Setback – No building shall be constructed within fifty (50) feet of the external boundary of the conservation subdivision, except, however, no building shall be located within 200 feet of the proposed right-of-way for an existing state, county, or township roadway. For purpose of this Overlay, the proposed right-of-way shall be considered: **[LIST RIGHT-OF-WAYS]**
- g) Stormwater – Features shall be designed to manage stormwater retention and prevent erosion, flooding, or standing water within and through the site to maintain, as far as practicable, usual and normal swales, water courses and drainage areas and prevent any upstream or downstream impacts. No water shall be allowed to be released above and beyond what was released pre-development. Regional detention ponds and wetlands shall be utilized with soft edges to integrate the stormwater feature into the natural landscape and effectively manage stormwater without the excessive use of multiple ponds;

- h) Subdivision Standards – Public streets and all drainage improvements shall conform to the subdivision standards for Fairfield County or as otherwise approved per the Development Plan;
- i) Pavement Standards for Private Drives – All private drives that are not dedicated for public maintenance shall be constructed to a pavement width and cross section that meets the average daily traffic and weights anticipated in the Fairfield County Engineer’s Design, Construction and Surveying Standards Manual or shall have a design life of twenty (20) years;
- j) Pavement Standards for Parking Lots – Parking lots and private driveways do not have to meet street cross sectional standards, but parking lot drive aisles that connect to the public streets shall be constructed to public street cross sectional and design life standards within fifty (50) feet of the edge of the public paved road;
- k) Paths – A minimum of five (5) foot wide walking or ten (10) foot wide bike path is required for conservation subdivisions. Paths shall be constructed as to meander through the development, in line with the rural character and feel of the area and to connect existing and potential residential areas and open spaces. The Township may also require paved or unpaved walkways to connect residential areas and open spaces;
- l) Street Trees – Native deciduous, broad leaf street trees with a minimum caliper of three (3) inches at planting shall be planted (or retained) at least every fifty (50) lineal feet along at least one side of the street(s);
- m) Bulk and Area requirements see Table ####:

TABLE ####

	CCR with Sewer	CCR without Sewer
Minimum Tract Size (Acres)	25	25
Minimum Setback from new Local Road ROW (Feet)	25	50
Minimum Lot Size (Square Feet)	7,500	1 acre

Minimum Lot Width (Feet)	60' for a maximum of 40% of the total single family lots	100
	70' for a maximum of 50% of the total single family lots	
	80' or wider for at least 10% of the total single family lots. 80' or wider for all common wall attached dwellings.	
Minimum Side Yards (Feet) for 60' Lot	5' each side	
Minimum Side Yards (Feet) for 70' Lot	Combined 15', no less than 5' on one side	
Minimum Side Yards (Feet) for 80' Lot	Combined 15', no less than 5' on one side	
Minimum Side Yard (Feet) for 100' Lot	n/a	20
Maximum Building Height (Feet)	35*	35
Minimum Driveway Setback from Side Lot Line (Feet)**	2***	2***

*Building measured highest roof from established pad grade on the grading plan for the development.	Minimum Rear Yard (Feet)	25	40	Height is at the point of the the building as shown approved
	Minimum Setback for Accessory Structures (Feet)	15	15	

** A shared driveway is allowed when required by the Driveway Permitting Authority due to sight distance or spacing purposes.

*** Side-load garages shall provide at least twenty-four (24) feet of paved apron, exclusive of the two (2) foot side lot line for single family detached dwellings on fee simple ownership lots.

n) Minimum Dwelling Unit Floor Area – No dwelling shall be constructed in said zoned district of Harlem Township unless the same shall have at least the minimum square feet of living area, exclusive of basements, porches, breezeways, utility areas, and garages as set forth in the following schedule of dwelling types:

One (1) story – 1500 square feet of living area above grade. One and one half (1 ½) or two (2) story – 2000 square feet of living area above grade.

All dwellings shall include a garage (attached or unattached) of a minimum of four hundred eighty (480) square feet complete with operating doors; this area is not to be included in the living area of the dwelling;

o) Building Design – The intent of the building design requirements is to create a Rural Design theme that is representative of traditional rural architectural design by focusing on materials and colors that transcends design fads while simultaneously allowing for a unique design approach for individual projects through the review and guidance from the Zoning Commission. Buildings and structures shall be designed to enhance both areas within and surrounding the development, giving due regard to building footprints, building orientation, massing, roof shape, pitch, and exterior materials. The following material and design element requirements have been established to achieve the Rural Design theme:

1) Building Materials and Design Elements: Buildings for all uses shall be designed to be seen from three hundred sixty degrees (360°) and have the same caliber of finish on all elevations. Building additions and accessory structures, whether attached or detached, shall be of similar design, materials, and construction to that of the existing principal structure. Additionally, the following standards shall apply to the specific uses.

2) For all buildings in the CCR, the following design requirements apply:

- i. **Building Materials:** All exterior elevations shall be comprised of wood, fiber cement, board and batten, brick, or native or cultured stone. Foundations must be clad with the same natural material utilized on the building to blend with the overall architecture of the structure. If brick or stone are utilized on the building, the same brick or stone must be used for the foundation. Exposed cement block or split face block foundations shall be prohibited. Vinyl and/or aluminum shall be prohibited except when used for trim details such as downspouts, soffits, gutters, and shutters and shall be made to visually appear as a natural material. The use of frosted, black, gold, green, silver, opaque or any other reflective or colored glass on a building is prohibited;
- ii. **Building Colors:** Building colors shall consist of earth tones limited to browns, tans, and grays. Building colors may also consist of white and barn red. Leaf greens and gray sky blues may be utilized as an accent and shall not be the predominant building color; and
- iii. **Roofing:** Flat roofs are prohibited; the roof shall have a minimum of 6:12 pitch for the main roof. Pitched roofs must be constructed of dimensional shingles, standing seam metal, slate, or simulated slate, and are limited to hip, gable, gambrel, or mansard roof types. Other roof types may be approved where appropriate as determined by the Zoning Commission and Township Board of Trustees with Development Plan approval.

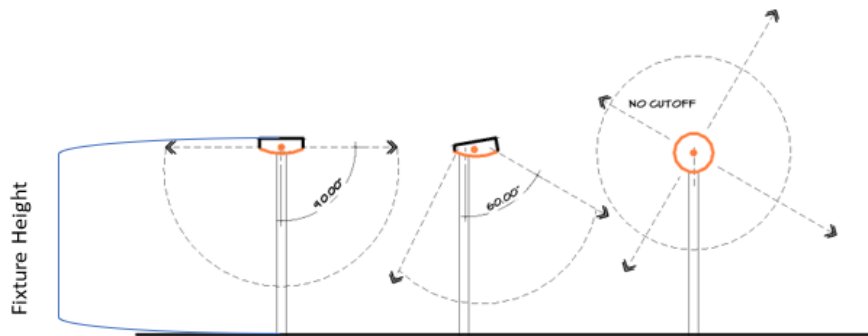


Photo Credit: Countryliving.com



Photo Credit: Pikeproperties.com

Figure #####



p) Landscaping – All yards, front, side, and rear, shall be landscaped to comply with the following regulations. All improved common open space shall be landscaped per the

approved Development Plan. A landscape plan for the common open space and streetscape within road right-of-way shall be prepared by a licensed landscape architect showing the caliper, height, numbers, name, and placement of all material, and shall be submitted with and approved as a part of the Development Plan;

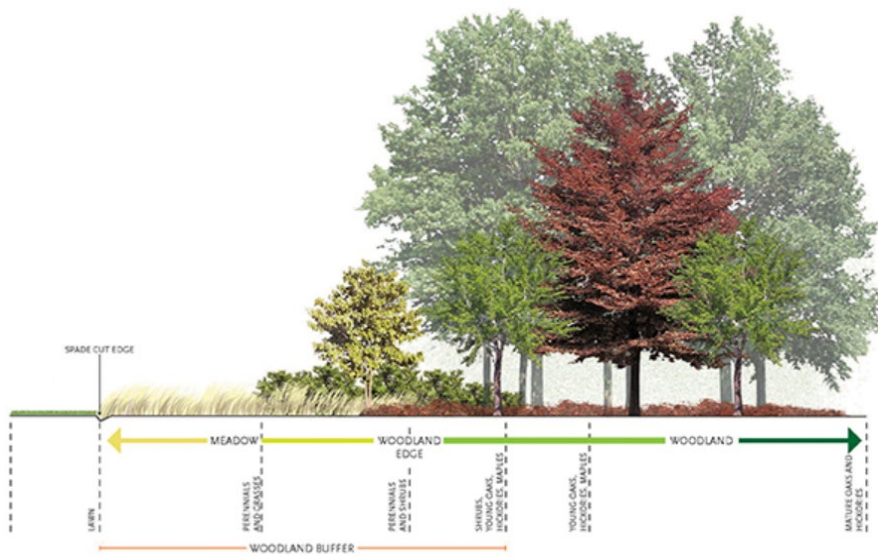
- 1) All proposed landscaping material shall align with the established Rural Design theme utilizing native plantings and grasses such as Karl Foerster Grass;



Karl Foerster Grass - Photo Credit: Gardenia.net

- 2) Unless otherwise provided, landscaping material shall be installed to provide a minimum of fifty percent (50%) winter opacity and a seventy percent (70%) summer opacity, between one foot above finished grade level to the top of the required planting, hedge, fence, wall, or earth mound within four years after installation;
- 3) All plants shall meet or exceed American Standards for nursery stock as set forth by the American Association of Nurserymen;
- 4) All trees and landscaping shall be well maintained. Dead trees, shrubs and other landscaping material shall be promptly removed and, when required, shall be replaced within six (6) months;
- 5) Existing tree lines must be preserved, and a two hundred (200) foot woodland buffer must be established from the proposed right-of-way of an existing state, county, or township roadway to any new development:
 - i) The 200-foot buffer shall consist of a minimum of forty (40) feet in width of native vegetation and trees and shall mimic the natural condition of a forest edge for the purpose of greatly reducing noise pollution and visual impacts of the development from any state, county or township roadway;
 - ii) Figure ##### shows the ideal woodland buffer where grasses, sedges and perennials give way to woody shrubs, before finally transitioning to small flowering trees and young canopy trees;

Figure #####



iii) All trees required by these regulations, or other applicable standards, shall be live plants and meet the following minimum tree sizes at the time of planting:

<u>Tree Type</u>	<u>Minimum Size at Time of Planting</u>
Deciduous Trees	2-inch caliper
Coniferous/Evergreen	5 feet in height
Shrubs and Hedges	3 feet in height

All trees shall be subject to the list of invasive plant species regulated under ORC 901.50.

TABLE #####

CCR Overlay Buffer			
	Min. # of trees per 100 lineal feet of adjoining lot lines must include the following:		
Minimum Buffer Width (Feet)	# of Large Trees (a)	# of Small Trees (b)	# of Shrubs (c)
40	4	10	33

Example Buffer – Figure #####

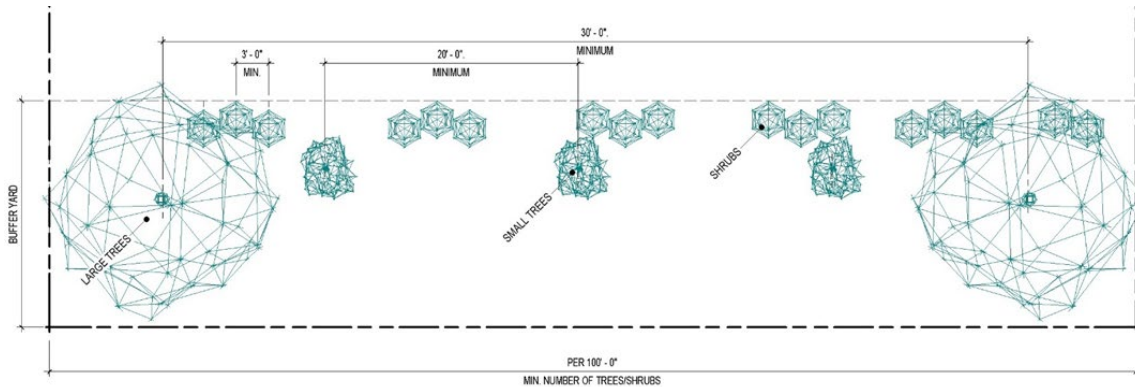
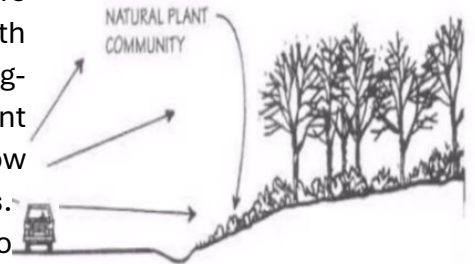


Figure #####

- 2) Additionally, low maintenance ground covers shall be used for earth berms, when earth berms are determined as necessary. Long-term self-maintaining natural plant communities can be used as low maintenance ground covers for earth berms. Berms shall be constructed with a three to one (3:1) slope.



- h) Existing landscape material shall be shown on the required plan, and any material in satisfactory condition may be used to satisfy these requirements in whole or in part when such material meets the requirements and achieves the objectives of these Design Standards;
- i) An entryway feature may also be used, as approved in the Development Plan, as a portion of the required buffer. The entryway feature must be in line with rural design characteristics and should be predominantly made of natural materials, such as wood, stone, or brick;
- j) Landscaping at Driveway and Street Intersections: To ensure that landscape materials do not constitute a driving hazard, a sight triangle shall be observed at all street intersections or intersections of driveways with streets. Within this sight triangle, neither landscape material nor parked vehicles, except for required grass or ground cover, shall be permitted. Within this sight triangle, trees shall be permitted as long as, except during the early growth stages, only the tree trunk is visible between the ground and eight (8)



Photo Credit: Was-design.com

feet above the ground, or otherwise does not present a traffic hazard. The sight triangle is defined in the following sections:

- 1) **Driveway Intersection Triangle:** At intersections of driveways with streets, the sight triangle shall be established by locating the intersection of the street curb or edge with the driveway edge, and by measuring from this point and ten (10) feet along the driveway to a point and a distance of twenty (20) feet along the street curb to a point connecting these points; and
- 2) **Street Intersection Sight Triangle:** At the street intersections, the sight triangle shall be formed by measuring at least fifty (50) feet along curb lines or edge of pavement and connecting these points.

- q) **Parking – Off-street parking shall be provided. Construction traffic may park in the street, but only on one side to allow for safe access by emergency equipment. Off-street parking shall comply with the following regulations in Table ####;**

TABLE ####

Use	Minimum Number of Required Off-Street Parking Spaces
Common Wall Dwelling Units	2 spaces per dwelling unit
Single Family Units	2 spaces per dwelling unit
Sports Facilities / Fields	50 spaces per field
Neighborhood Parks	20 spaces

- r) **Signs – All signs shall be in accordance with the following regulations, or as approved per the Development Plan:**
- 1) Signs shall be designed as to adhere to the Rural Design theme utilizing natural materials such as stone, wood, or brick for eighty percent (80%) of the sign. Sign colors and fonts should also align with the rural character of the area, utilizing greens, browns, tans, whites, muted blue, or barn red. Signs colors and materials shall match that of the primary building.
 - 2) **Temporary Signs:** The following Temporary Sign regulations apply to all uses within all subareas:
 - i) Temporary Signs shall be prohibited within the right-of-way.
 - ii) Two (2) Small Temporary Signs shall be permitted per parcel per street frontage without a permit. Each Small Temporary Sign shall be seven (7) square feet in area or less and less than three (3) feet in height;

iii) One (1) Large Temporary Signs shall also be permitted per parcel provided a Sign permit is issued in accordance with the following regulations. Large Temporary Signs shall not:

- A) Exceed eight (8) feet in height;
- B) Exceed thirty-two (32) square feet in area (per Sign face); and
- C) On parcels of five (5) acres or less, such signs shall be displayed for no more than thirty (30) consecutive days and no more than three (3) times per calendar year. A new permit must be obtained for each thirty (30) day or less period. After said permits have been exhausted, the Zoning Inspector may grant one (1) extension for up to ninety (90) days per Sign. No other extensions may be administratively approved and must be approved by the Township Board of Trustees. On parcels that are greater than five (5) acres, such signs may be displayed for up to 180 days. Upon the expiration of this permit, the Zoning Inspector may grant one (1) extension up to an additional 180 days. No other extensions may be administratively approved and must be approved by the Township Board of Trustees. In no case, shall such signs be erected for more than 365 days.



Photo Credit: Destinpropertyexpert.com

- iv) The sign permit number for Large Temporary Signs must be printed on the sign in a visible location; and
- v) The majority of the temporary sign must be constructed with wood.

3) Window Signs: All window signs shall comply with the following requirements in Table x.6:

Table ####

	CCR
Maximum Number of Signs Permitted Per Lot	1
Maximum Square Footage	10% of window area
Maximum Height (Feet)	15

- 4) Residential Subdivision Identification Sign:
 - i) Such identification shall be limited to wall or ground mounted signs or graphics only, for example, with placement on a brick wall, entrance columns on each side of a street or on a similar architectural or landscaping entrance feature that may be used. The reverse sides of identification features shall be finished to match the fronts. Pole type signage is hereby prohibited. Sign copy shall be limited to the name and logo of the subdivision. Manual changeable copy signs are to be mounted on the rear of an entrance feature. Maximum area for residential manual changeable copy signs is four (4) square feet;
 - ii) Such identification signs shall be made of at least eighty percent (80%) natural materials including wood, brick, or stone;
 - iii) Such identification features may not be located in the public right-of-way;
 - iv) The maximum area for such identification is twenty (20) square feet at any one entry location. A maximum of one permanent residential subdivision identification sign is permitted on each side of the street at each entry location to a development;
 - v) Any Residential Subdivision Identification Sign shall not be placed closer than ten (10) feet from the right-of-way; and
 - vi) The maximum height for each sign is six (6) feet above grade.
- s) Utilities – All utilities in the CCR Subdivision shall be buried underground;
- t) Supplemental Conditions and Safeguards – If the Zoning Commission determines that additional measures are needed to buffer existing land uses, they may require such as part of the Development Plan approval; and
- u) Divergences – The Township Board of Trustees, as a part of a Development Plan approval process outlined in Chapter #####, may grant divergences from any standard or requirement in this Chapter with the exception of the density of dwelling units per acre, permitted uses, and the percentage of required open space. An applicant requesting a divergence shall specifically and separately list each requested divergence and the justification therefore on the Development Plan submittals with a request that the proposed divergence be approved “per plan”.

10.07 OWNERSHIP AND MAINTENANCE OF COMMON OPEN SPACE

- a) Different ownership and management options may apply to the permanently protected common open space created through the development process. The common open space shall remain in perpetuity and may be owned as identified in this section below. A public land dedication, not exceeding ten percent (10%) of the total parcel size, may be required by the Township to facilitate trail or pathway

connections. A narrative describing ownership, use and maintenance responsibilities shall be submitted for all common and public improvements, utilities, and open spaces. Common open space within the development shall be owned, administered, and maintained by any of the following methods, either individually or in combination, and subject to approval by the Township. Funding generated through a New Community Authority (NCA) may be used to manage the required open space.

- 1) Offer of Dedication. The Township shall have the right of first refusal for common open space in the event said land is to be conveyed to a public agency. Dedication shall take the form of a fee simple ownership. The Township may but is not required to accept common open space provided:
 - i) Such land is accessible to all the residents of the Township;
 - ii) There is no cost of acquisition other than incidental costs related to the transfer of ownership;
 - iii) The Township agrees to maintain such lands; and
 - iv) Where the Township accepts dedication of common open space that contains improvements, the Township may require the posting of financial security to ensure structural integrity of improvements for a term not to exceed eighteen (18) months.
- 2) Homeowners Association. The common open space and associated facilities may be held in common ownership by a homeowners association. The association shall be formed and operated under the following regulations:
 - i. The developer shall provide a description of the association, including its bylaws and methods for maintaining the common open space.
 - ii. The association shall be organized by the developer and shall be operated by the developer, before the sale of any lots within the development.
 - iii. Membership in the association is mandatory for all purchasers of homes therein and their successors. The conditions and timing of transferring control of the association from developer to homeowners shall be identified.
 - iv. The association shall be responsible for payment of insurance and taxes on the common open space. The association may establish rules to ensure proper maintenance of common open space, including monetary liens on the homes and home sites of its members who fail to pay their association dues in a timely manner. Such liens may impose a penalty of interest charges.
 - v. The members of the association shall share equitably the costs of maintaining and developing, where appropriate, such common open space. Shares shall be defined within the association bylaws
 - vi. In the event of transfer, within the methods herein permitted, of common open space by the homeowners' association, or the assumption of maintenance of common open space by the Township, notice of such pending action shall be given by the homeowners' association to all property owners within the development.

- vii. The homeowners' association shall provide for adequate staff to administer common facilities and property and continually maintain the common open space.
 - viii. The homeowners' association may lease common open space to any qualified person or corporation, for operation and maintenance of common open space, but such lease agreement shall provide:
 - A. That the residents of the development shall at all times have access to the common open space contained therein (except croplands during the growing season);
 - B. That the common open space shall be maintained for purposes set forth in the approved Development Plan; and
 - C. That the operation of common open space may be for the benefit of the residents only or may be open to all residents of the Township, at the election of the developer and/or homeowners association. In cases where public trails or paths are provided as linkage between developments or as a continuous link of common open space within the Township, all residents of the Township shall have access to such identified paths/walkways.
 - ix. The lease shall be subject to the approval of the homeowners' association board and any transfer or assignment of the lease shall be further subject to the approval of the board. Lease agreements shall be recorded with the Fairfield County Recorder's office and notification shall be provided to the Township Board of Trustees within thirty (30) days of action by the board.
- b) Condominium Agreements. The common open space and associated facilities may be controlled through using condominium agreements, approved by the Township. Such agreements shall be in conformance with all applicable laws and regulations. All common open space shall be held as a common element.
- c) Dedication of Easements. The Township may, but shall not be required to accept easements for public use of any portion or portions of common open space, title of which is to remain in ownership by condominium or homeowners' associations, provided:
- 1) Such land is accessible to Township residents;
 - 2) There is no cost of acquisition other than incidental transfer of ownership costs; and
 - 3) A satisfactory maintenance agreement is reached between the developer, association, and the Township.
- d) Transfer of Easements to a Private Conservation Organization. With the permission of the Township, an owner may transfer easements to a private, nonprofit organization, among whose purposes it is to conserve open space and/or natural resources; provided that:

- 1) The organization is acceptable to the Township, and is a bona fide conservation organization with perpetual existence;
 - 2) The conveyance contains whatever provisions are agreed to between the Township Board of Trustees, the owner and the organization.
- e) With the approval of the Township, common open space may be owned by a third party if protected by either:
- 1) An open space easement which permanently and irrevocably transfers the development rights for the common open space to a homeowners or condominium association, the Township or a private conservation organization; or
 - 2) An unmodifiable deed restrictions that permanently restrict the use of the common open space to those uses identified in the approved Development Plan. Common open space to be transferred to a third party other than a homeowners' association, condominium association or the Township shall also be located in a reserve with an open space notation on a recorded final plat.
- f) Maintenance of Common Open Space
- 1) The ultimate owner of the open space shall be responsible for raising all monies required for operations, maintenance, or physical improvements to the open space through annual dues, special assessments, etc. The owner shall be authorized under the homeowners' association bylaws to place liens on the property of residents who fall delinquent in payment of dues or assessments.
 - 2) In the event that the organization established to own and maintain common open space shall at any time after establishment of the planned development fail to maintain the common open space in reasonable order and condition in accordance with the Development Plan, the Township Board of Trustees may serve written notice upon such organization or upon the residents of the planned development setting forth the manner in which the organization has failed to maintain the common open space in reasonable condition. The notice shall include a demand that such deficiencies of maintenance be cured within thirty (30) days thereof and shall state the date and place of a hearing thereon which shall be held within fourteen (14) days of the notice. At such hearing the Township Board of Trustees may modify the terms of the original notice, add to the deficiencies, and may give an extension of time within which they shall be cured.
 - 3) If the deficiencies set forth in the original notice or in the modifications thereof shall not be cured within said thirty (30) days or any extension thereof, the

Township Board of Trustees may pursue the enforcement as a zoning violation.

**CHAPTER 11
TRANSPORTATION AND ECONOMIC CORRIDOR
OVERLAY DISTRICT**

11.01 Purpose

11.02 Overlay Established [Townships]

11.03 Permitted Uses

11.04 Lot Size, Lot Width and Setback Requirements

11.05 General Development Standards

11.01 PURPOSE (TOWNSHIPS)

- a) The Transportation and Economic Corridor Overlay District (TECO) is created pursuant to **[ORC Section 519.021(C)]** to further the purpose of promoting the general welfare, encouraging the efficient use of land and resources, promoting public and utility services, and encouraging innovation in the planning and building of appropriate types of retail, office, and commercial development. This Overlay encourages flexibility of design to promote and accommodate environmentally sensitive and efficient use of the land, thereby allowing for a unified development that:
- 1) Proactively concentrates new development along major corridors or at significant intersections/interchanges;
 - 2) Protects the rural character along the major corridors ;
 - 3) Adopts common and consistent development standards among local jurisdictions;
 - 4)
 - 5) Preserve unique or sensitive natural resources;
 - 6) Assures compatibility between proposed land uses through appropriate development controls; and
 - 7) Enhances the welfare and economy of Fairfield County by making available a variety of employment opportunities, providers of goods, as well as providing a variety of housing options for the County residents.

11.02 OVERLAY ESTABLISHED [Townships Only]

The TECO encompasses, includes, overlays, and rezones the area shown on the ### Township Zoning District Map, which is incorporated herein. The zoning regulations and districts in existence at the time of the effective date of the TECO rezoning shall continue to apply to all property within the TECO, unless the Township Trustees in accordance with Section ####, approves an application submitted by a property owner and/or their agent (the "Applicant"), to subject the provisions of the TECO. Such an application shall be made in accordance with the provisions of this Section #### and all other applicable Chapters of this Code.

11.03 PERMITTED USES. [Townships Only]

- a) Within the TECO, only uses listed in Table ##### shall be permitted when developed is in strict compliance with the approved Development Plan and the standards of this Resolution. The precise use or type of use of the tract shall be specified in the plan as submitted and approved. Uses listed as permitted in Table ##### are allowed by a matter of right. If a use is not designed as permitted in Table #####, it shall be considered prohibited
- b) No change in approved use shall be permitted without obtaining approval of a new/revised Development Plan.
- c) Temporary Structures. Temporary structures such as manufactured/mobile offices and temporary buildings may be used incidental to construction work on the premises or on adjacent public projects during a period while the permanent structure is being constructed. The user of said structure shall obtain a permit for such temporary use, which permit shall be valid for one (1) year and may be renewed by the Zoning Inspector in three (3) month increments. The Zoning Inspector shall not issue more than two extensions for a total combined period of time under all issued permits not exceeding eighteen (18) months. Renewal of the permit shall be at the discretion of the permanent structure or project. The Zoning Inspector shall require provisions for sanitary waste disposal, solid waste disposal, and water supply, as they deem necessary. The fees for such permit and renewals thereof shall be established by the Board of Townships Trustees. Said temporary structure shall be removed not later than ten (10) days after expiration of said permit.

TABLE #####
TECO PERMITTED USES

Accessory Structure	Government Services, including Transportation, Water, and Wastewater
Advanced Manufacturing	Health Care Services
Animal Services Facilities	Hotels/Motels
Automobile Oriented Uses (including gas stations and quick lube facilities)	Landscape and Hardscape Businesses
Automobile Repair	Logistics (being no more than 49% of a Tracts use)
Bank, with Banking Window	Lumberyard
Bank, without Banking Window	Machine Shop
Bio-Technology	Maker Space, Large
Beverage Sales, Alcoholic	Maker Space, Small
Beverage Sales, Microbrewery	Manufacturing
Business, Retail Medium (With Drive Thru)	Mixed-Use Building
Business, Retail Medium With Pick Up Window (No Drive Thru)	Nursing Home
Business, Retail Medium (No Drive Thru or Pick Up Window)	Offices, Administration, Business Medical or Professional, Large
Business, Retail Small (With Drive Thru)	Offices, Administration, Business Medical or Professional, Small
Business, Retail Small With Pick Up Window (No Drive Thru)	Outdoor Service Facilities
Business, Retail Small (No Drive Thru or Pick Up Window)	Outdoor Seasonal Business
Business, Wholesale	Personal Services
Commercial Recreation Facilities, Large	Places of Assembly, Large
Commercial Recreation Facilities, Outdoor	Places of Assembly, Small
Commercial Recreation Facilities, Small	Research and Development
Community Services	Restaurants with Drive Thru
Contractor Office	Restaurant with Pick Up Window (No Drive Thru)
Data Processing Center	Restaurants with No Drive Thru or Pick Up Window
Day Care Centers	Solar Energy Systems, Roof-Mounted
Equipment Repair, Large	Temporary Structures, Construction/Trailer/Office, Subject to Section #####
Equipment Repair, Small	Trash Service Centers
Flex-Office – Retail/Office	Wind Energy Systems
Food Truck/Trailers, in accordance with Section #####	

11.04 LOT SIZE, LOT WIDTH, SETBACK REQUIREMENTS AND DENSITY REQUIREMENTS.
[Townships]

Table #### – The standards outlined in Table #### shall apply to all development within the TECO.

Use	TECO
Minimum Tract Size	N/A
Minimum Lot Size	1 AC
Minimum Lot Width	½ the lot depth
Minimum Building and Parking Setback from Major Arterial*	100
Minimum Building Setback from Collector Road Right-of-Way Line*	60
Minimum Building Setback from Local Road Right-of-Way Line*	60
Minimum Rear Building Setback*	25**
Minimum Side Building Setback*	25**
Maximum Building Height†	60
Maximum Lot Coverage	60
Density of Residential Portion of Mixed-Use Buildings	12 DU/AC

*Parking may encroach the Right-of-Way setback in accordance with Section ####

**When a property abuts an existing structure being utilized for residential purposes, the building and parking setback shall be increased to 50 feet. This includes abutting properties within the TECO that have not yet following the TECO, are following the underlying zoning and contain an existing single-family structure.

†Mechanical and HVAC units may extend above the maximum building height by 10 feet provided such units are screened in accordance with Section #####. This applies to all uses.

11.05 GENERAL DEVELOPMENT STANDARDS.

The general development standards of the TECO shall apply to all new developments, redevelopments, additions, accessory structures, and major site modifications for all uses including, but not limited to, commercial, office, industrial, institutional, religious, governmental, mixed use, and multi-family residential. These general development standards ensure consistency and quality throughout the TECO and each Parcel's development.

a) **Architectural Requirements. [Townships]** Buildings in all subareas shall be designed to be seen from 360 degrees and have the same caliber of finish on all elevations. Building additions and accessory structures, whether attached or detached, shall be of similar design, materials, and construction to that of the existing or principal structure. The following standards shall also apply to structures for the following uses:

1) Industrial Uses.

- i) Building Scale. The scale of each building shall be aided through the use of articulated building elements such as recesses, offsets, canopies, or other such elements to break up the building mass. Long expanses of exterior walls and any building façade visible from a public right-of-way shall be broken up with architectural design elements, landscaping, or a combination thereof, including but not limited to access bands, texture changes, fenestrations or painted bands or patterns.
- ii) The building shall be constructed of one or more of the following materials: Pre-cast concrete, cast stone, pre-cast concrete, wall panel systems, brick, glazed brick, integrally colored, painted, or stained split face concrete masonry units or brick. No standard concrete masonry unit (cinder block) shall be permitted. EIFS may be utilized as an accent provided it is utilized at eight (8) feet above the finished grade or higher. Pre-engineered metal and pole buildings shall be prohibited.
- iii) Canopies. All exterior canopies and entrance features, including loading dock canopies, on a single building shall be a consistent color scheme.
- iv) The main building entrance shall incorporate a sufficient amount of glass curtainwall to provide an appropriate scale to the overall building. One color/finish of aluminum curtainwall or window opening framing will be permitted per building. One (1) primary exterior glass color will be permitted per building. Colored spandrel glass may be used as an accent or to conceal interior framing or ductwork. All other colored glass shall be prohibited.

- v) Use of Color. Earth tones, muted hues, and natural tones are permitted as a structure’s base color. Brighter hues are permitted only as an accent feature on building elements such as awnings, doors and trim. A mixed color palette on a single building should be carefully selected so all colors harmonize with each other.
 - vi) Roofs. Flat roofs are permitted and shall be designed and constructed with positive drainage to prevent water ponding and to shed water in a reasonable time. The slope shall be the minimum recommended by the manufacturer of the proposed roofing systems to achieve proper drainage.
 - vii) Overhead doors and seals. All overhead doors within a building shall be a single color. No exterior graphics will be permitted on the exterior face of the overhead doors. All dock seals shall be black.
 - viii) For buildings with Drive-Thrus: A drive thru, if deemed appropriate for the site, shall be designed as an integral part of the structure it serves. Features incorporated with a drive thru including, but not limited to, canopies, awning, and support posts shall match the materials and color scheme of the building they are serving. Drive-thru features shall not have any pickup windows, ordering areas, signage, or other related items located on the front elevation of a building or located between the building and a street right-of-way.
- 2) Commercial, Mixed Use Buildings and Multi-Family Uses.
- i) Blank walls shall not be permitted. There shall be a minimum of three (3) design elements for every 100 feet of elevation width for an elevation facing a public Right of Way and a minimum of two (2) design elements for every hundred (100) feet of elevation for each side and rear elevation that does not front on a public right-of-way. Typical design elements are as follows:
 - A door of at least twenty-eight (28) square feet in area with an awning, window, faux window or other feature subject to approval by the Board of Trustees, as applicable;
 - A window of at least six (6) square feet in area. Windows closer than ten (10) feet shall be considered as one (1) element. A set of adjacent windows, such as double or bay windows, shall be considered one element;

- Portico;
- Dormers;
- Projecting canopy;
- Masonry water table;
- Trellis containing plantings;
- A gabled vent of at least four (4) square feet in area;
- Patio, deck, or similar feature; or
- A similar significant permanent architectural feature consistent with the style of the building upon approval of the Board of Trustees as applicable.



- ii) All elevations shall have similar style, materials, colors, and details.
- iii) Façade Appearance. A building frontage that exceeds a width of 50 feet shall incorporate sectioning and offset of the wall plane to inhibit a large expanse of blank wall and add interest to the façade. Such offsets may be met through using bay windows, porches, porticos, building extensions, gables, dormers, or other architectural treatments.



- iv) Materials. All exterior elevations shall be comprised of eighty (80) percent of wood, fiber cement, and native or cultured stone. Foundations must be clad with the same natural material utilized on the building to blend with the overall architecture of the structure. Exposed cement block or split face block foundations shall be prohibited. Brick or other natural materials may be utilized as an accent material provided it does not exceed twenty (20) percent of the gross exterior building wall square footage. Vinyl and/or aluminum shall be prohibited except when used for trim details such as downspouts, soffits, gutters and shutters. The use of black, gold, green, silver, opaque or any other reflective or colored glass on a building is prohibited. Frosted glass may be permitted in some cases, subject to review and recommendation of the Architectural Review Board with final approval of the Board of Trustees.



- v) Accent Materials. Fiber cement, E.I.F.S., and like materials may be used as accents provided the total square footage of accent material

does not exceed twenty (20) percent of the gross exterior building wall square footage. Other natural materials may also be incorporated into the building’s exterior design. Vinyl and/or aluminum shall be prohibited except when used for trim details such as downspouts, soffits, gutters, and shutters.

- vi) Roofing. All single-story buildings shall have a minimum 4:12 pitched roof. Multi-story buildings may be permitted to have flat roofs. When pitched roofs are utilized, they shall be constructed of dimensional shingles, standing seam metal, slate, or simulated slate.
- vii) In-Line Retail Exemption. Side or rear elevations of an in-line retail development may be exempt from the building design standards of the TECO if such elevations are not visible to customer traffic, a public right-of-way, or if a future phase of the in-line retail development is forthcoming adjacent to the elevation. Such exempt elevations shall use materials complimentary to the primary elevation and be screened by landscaping, mounding fencing, or a combination thereof, as deemed appropriate.
- viii) For buildings with Drive-Thrus. A drive thru, if deemed appropriate for the site, shall be designed as an integral part of the structure it serves. Features incorporated with a drive thru including, but not limited to, canopies, awning, and support posts shall match the materials and color scheme of the building they are serving. Drive thru features shall not have any pickup windows, ordering areas, signage, or other related items located on the front elevation of a building or located between the building and a street right-of-way.

b) **Landscaping: Buffering, Landscaping, Open Space and Screening. [Townships]**

- 1) The following Requirements Apply to All Subareas:
 - i) Grass (seed or sod), shrubs, trees, garden planting areas or other appropriate landscaping materials shall be planted in all exterior areas. Other groundcover such as ivy, may be planted in exterior areas which are not occupied by required landscaping material or required for drainage.
 - ii) All trees required by these TECO Development Standards, Example: Street Trees or other applicable standard, shall meet the following minimum tree sizes at the time of planting:
 - A) Deciduous Tree: two (2)-inch caliper
 - B) Coniferous Tree: five (5)-feet in height
 - C) Shrubs and Hedges: Three (3)-feet in height
 - iii) The following types of trees shall be prohibited:



- A) Callery Pear (*Pryus calleryana* – any cultivar)
 - B) Tree of Heaven/Ailanthus – (*Ailanthus altissima*)
 - C) White Mulberry – (*Morus alba*)
 - D) Russian Olive – (*Elaeagnus angustifolia*)
 - E) Autumn Olive – (*Elaeagnus umbellata*)
- iv) All plants shall meet or exceed American Standards for nursery stock as set forth by the American Association of Nurserymen.
 - v) All trees and landscaping shall be well maintained. Dead trees, shrubs and other landscaping material shall be promptly removed and, when required, shall be replaced within six (6) months.
 - vi) Tree Preservation. Reasonable and good faith efforts will be made to preserve existing trees. Consideration shall be given to laying out service roads, lots, structures, and parking areas to avoid the unnecessary destruction of wooded areas and individual trees. Additionally, standard tree preservation practices must be used to preserve and protect trees during all phases of construction, including the installation of snow fencing at the drip line.
- 2) In addition to the above standards, the following regulations shall apply:
- i) Parking Lot Screening. Any surface parking areas adjacent to an existing or planned public right-of-way shall be screened from the respective right-of-way with a minimum of a thirty-six (36)-inch continuous planting hedge and tree combination. The height shall be measured from the adjacent parking area.
 - ii) Parking Island Landscaping. All parking islands required in Section ##### shall have a minimum of one shade tree with a minimum of two (2) inches in caliper and include a minimum of fifty (50) square feet of other plant material. The remaining area of the landscaped island shall be covered with stone or planted with grass. The use of mulch shall be prohibited within the landscaped islands.
 - iii) Right-of-Way – Setback Landscape Zone. Throughout the Setback area along an existing or planned public Right-of-Way, there shall be a landscape zone that complies with the following:
 - A) Arterial Road shall:
 - I) Minimum of forty (40) feet in depth; and
 - II) Three (3) foot mound; and
 - III) A cluster of the following trees at 100-foot intervals for the entire frontage that includes a minimum of three (3) coniferous trees and two (2) deciduous trees.
 - B) Collector and Local Road Setback Landscape Zones shall be a minimum of ten (10) feet in depth and contain deciduous trees every thirty (30) feet for the entire frontage.

- iv) Screening Between Uses. When a proposed use abuts an existing one-unit dwelling, a continuous planting hedge and tree combination to provide screening between non-residential and residential uses shall be installed. The required planting hedge and tree combination shall be a minimum of five (5) feet in height at the time of installation. Mounding may be used to achieve the required height and fencing may be incorporated to provide additional screening. Mounding and fencing can only be utilized in addition to and not in lieu of the planting hedge and tree combination.



- 3) Mechanical Equipment, Service Areas, Trash Containers, Loading Zones.
[Townships]
 - i) Mechanical Equipment. All external mechanical equipment shall be screened from adjacent existing or planned public rights-of-way with materials that are similar to or the same as those used on the adjacent building façade, or with landscaping. This requirement shall include rooftop equipment and ground mounted mechanical equipment.
 - ii) Service Areas, Production areas, Service areas, Storage Areas, Trash Containers, and Loading Zones. Production areas, service areas, storage areas, trash containers and loading zones shall be located at the rear or the side of the building, except however, these areas are prohibited along a side of a building facing an existing or proposed single-family residential use. These areas shall be effectively screened from all adjacent property lines, existing or planned public rights-of-way and private streets.

- iii) Production areas, service areas, and loading zones: Screening of such areas shall consist of either landscaping or walls accented with landscaping materials. Screening consisting of walls shall utilize the same or similar materials as those used on the principal building.
 - iv) Trash containers and storage areas: Trash containers and storage areas shall be screened on three sides with a solid wall or fence that is a minimum of one foot taller than the trash container or the material within the storage area to be screened. Said wall or fence must be constructed with the same or similar materials as those used on the principal building and must be accented with landscaping. So that the trash container or storage area can be accessed, a solid, decorative gate of the same height as the wall/fence shall be utilized as screening on the fourth side of said trash container or storage area.
 - v) The use of green infrastructure is encouraged where applicable and may include the use of pervious pavements, green roofs, or rain gardens as approved by the **Trustees**.

- c) **Parking. [Townships]** Parking lot areas shall be designed and constructed to minimize the visual impact of the parking area, minimize production of excess heat, and prohibit any adverse effects on drainage. Appropriately sized landscaped areas shall be provided within each parking lot area allowing for a variety of shade trees to be planted. In order to accomplish these goals, all off-street parking lot areas shall be designed and constructed using the “Parking Bay” concept, which consists of parking spaces grouped together, with each Parking Bay separated by landscaped tree islands as further defined in the following sections.
 - 1) Parking Lot Location. All parking lots shall be located behind or to the side of the principal building, except as otherwise provided for herein.
 - i) Parking lots, when possible, should be located to the side or rear of the principal building. In all subareas, parking may encroach a right-of-way setback line, but in no case shall parking be less than twenty (20) feet from the road right-of-way line. No parking shall be permitted in the required 200 foot minimum setback along US-33.
 - ii) Parking lots may encroach into a required internal Side or Rear Setback but in no case shall the parking be closer than five (5) feet to internal lot lines, except in cases where the **[Township Trustees]** determines that parking lots need to straddle internal lot lines in order to comply with the connectivity requirements of Section #####. In such cases, appropriate cross access easements must be established. In no case, shall a parking lot be permitted closer than 100 feet from a Side or Rear

Lot Line, if such lot line abuts an existing or proposed single family residential use.

- iii) Parking lots and garages are encouraged to be located underneath buildings to mitigate floodplain disturbance and flooding events.

2) Parking Bays.

- i) Parking Lot Islands. Each landscape island in a single loaded parking stall design shall have a minimum area of 162 square feet with a minimum width of nine (9) feet. Each landscape island in a double loaded parking stall design shall have a minimum of 324 square feet with a minimum width of nine (9) feet.
- ii) Parking Lot Screening. All parking lots shall be screened in accordance with Section #####.
- iii) Number of Parking Spaces. Every Development Plan within the TECO shall include a detailed Parking and Loading Space Plan, which shall comply with these general requirements as well as any specific parking requirements within the applicable subarea standards. Due to the unique nature of the TECO, parking requirements for all development within the TECO are being established to encourage efficient use of parking areas by establishing a maximum number of spaces required and permitting sensible shared parking to reduce Impervious Surfaces and increase green space. The Total Number of Required Parking Spaces shall be calculated for each separate use within the proposed Development Plan. In no case shall the total number of parking spaces for a particular use be less than the Minimum nor more than the Maximum Number of Required Parking Spaces for said use based upon the below chart. When calculating the required number of spaces, fractional numbers shall be increased to the next whole number.

Table ##### - Parking

USE	MINIMUM NUMBER OF REQUIRED PARKING SPACES	MAXIMUM NUMBER OF REQUIRED PARKING SPACES
General Retail - Personal Services	1 space per 265 square feet	1 space per 225 square feet
Restaurants, Bars, Coffee, and Ice Cream Shops	1 space per 100 square feet	1 space per 75 square feet
Library	1 space per 250 square feet	1 space per 200 square feet
Movie Theater	.25 spaces per seat	.3 spaces per seat
Hospital/Nursing Home/Hospice	1 space for every bed plus 1 space for each employee on largest shift	1 space for every bed, 4 spaces for every 1,000 square feet of inpatient treatment area, and 5 parking spaces for every 1,000 square feet of outpatient treatment area
Professional Offices - Open Floor Plan	1 space per square 175 feet	1 space per 150 square feet
Professional Offices - Traditional Floor Plan	1 space per 300 square feet	1 space per 250 square feet
Medical Office	1 per 225 square feet	1 space per 200 square feet
Flex/Advanced Manufacturing	2 spaces per 1,000 square feet	2.5 spaces per 1,000 square feet
Warehouses	1 space per employee on largest shift	1.5 space per employee on largest shift plus 1 space per vehicle stored on site
Daycare	1 space for every 7 children and 1 space for each employee on the largest shift	1 space for every 5 children and 1 space for each employee on the largest shift

USE	MINIMUM NUMBER OF REQUIRED PARKING SPACES	MAXIMUM NUMBER OF REQUIRED PARKING SPACES
Assisted Living Facilities	1 space for every 2.5 Dwelling Units plus 1 space for every 2 employees	1 space for 2 Dwelling Units plus 1 space for every 2 employees on largest shift
Independent Senior Living Facilities	.85 spaces per Dwelling Unit	1 space per Dwelling Unit
Mixed Use Buildings	1 Space per Dwelling Unit	3 spaces per Dwelling Unit
Recreational Uses		
Mini-Golf, Batting Cage	1 per tee or cage	1.5 per tee or cage
Bowling Alley	3 per lane	4 per lane
Recreation/Fitness Centers	7 spaces per 1,000 square feet	8 spaces per 1,000 square feet
Outdoor recreation fields	50 per field	75 per field
Ice or Skating Rink	1 per 200 square feet	1 per 150 square feet

*utilize gross square footage whenever there is a reference to square feet

- iv) Handicap accessible parking spaces shall be provided in accordance with the American with Disability Act requirements.
- v) All parking spaces shall be a minimum of nine (9) feet in width and eighteen (18) feet in length measured rectangularly and shall be served by aiseways of a minimum of twenty-four (24) feet in width to permit easy and smooth access to all spaces.
- vi) All common areas and adjacent driveways shall be paved with asphalt material or cement and parking spaces shall be striped. Green or pervious pavers/pavement may be approved by the Board of Trustees provided they meet the requirements of the Fire Department and

mechanisms for long term maintenance are provided. The use of gravel for parking lots shall be prohibited.

- vii) Mixed-Use Development Parking. When a mix of uses creates staggered peak periods of parking (see Table #####), the total parking requirements for the uses in a Development Plan may be reduced up to fifteen (15) percent below the Total Minimum Parking Requirements for all uses, provided a shared Parking Plan is approved by the **[Township Trustees]** during Development Plan approval. The shared parking plan must be based upon the number of originally required spaces for differed uses or facilities sharing the same parking area and documentation that the required parking needed for different uses at different days and times generally based upon Table #####. Parking spaces included in the shared parking plan must be distributed in a manner that provides parking spaces within a reasonable distance from all proposed uses as determined by the **[Township Trustees]** during Development Plan approval. Shared parking must remain under common ownership providing access to all users of the shared parking. If common ownership is not proposed, the Board of Trustees may require documentation of shared access agreements to be provided.

Table ##### – Peak Parking Periods

Weekday Peaks	Evening Peaks	Weekend Peaks
Banks	Bars	Retails Uses
Professional Offices	Ice Cream Shops	Movie Theaters
Medical Offices	Restaurants	
Library	Movie Theaters	
Daycare		
Coffee Shops		

- viii) Loading Spaces.
 - A) All loading spaces must be located to the side or rear of the principal structure and screened in accordance with Section ##### and are prohibited within any Right-of-Way Setback.
 - B) A loading space shall consist of a rectangular area adequate for loading and unloading and be accessible from a maneuvering area.
 - C) All loading spaces and maneuvering areas shall be located on the same Lot as the use they are intended to serve.
 - D) A required loading space shall have a clearance height of not less than 15 feet and shall have minimum dimensions of not

less than 12 feet in width and 50 feet in length, exclusive of any driveway, aisle, or other circulation area.

- E) The number of off-street loading spaces required for various types of uses shall be no less than as set forth in the following:
- F) Each use in this subarea shall provide loading spaces based on gross floor area as follows:
 - I) Under 10,000 square feet = None.
 - II) 10,000 square feet or more but less than 75,000 square feet = One space.
 - III) 75,000 square feet or more but less than 150,000 square feet = Two spaces.
 - IV) 150,000 square feet or more but less than 300,000 square feet = Three spaces
 - V) Over 300,000 square feet = One space for each 100,000 square feet or portion thereof.
 - VI) The loading space requirements for buildings with multiple uses or tenants shall be determined based on the aggregate total of gross floor area of all uses or tenants.

d) **Drive-Thru Stacking Requirements. [Townships]**

- 1) Developments providing an order and drive through service, pick up window, or other automobile-oriented use on the site shall be designed so that vehicles do not interfere with the parking and movement of other vehicles. Stacking lanes shall be provided to achieve this in accordance with the Stacking Requirements table below.

Table ##### – Drive Thru Stacking

Activity	Minimum Stacking Spaces (per lane)	Measured From and Including
Banks and ATMs	3	Teller/Window or ATM machine
Restaurant, Coffee Shop, or other similar use	8	First pick up window
Full Service Car Wash*	20	Entrance of tunnel
Self Service – Automated Car Wash	4	Washing Bay
Fuel/Gasoline Pump Island	1 (at each end of the outermost gas pump island)	Pump Island

- 2) Design and Layout:
 - i) Pump spaces can count toward the stacking space requirement.
 - ii) Stacking spaces shall be a minimum of nine (9) feet by twenty (20) feet in size.
 - iii) Stacking spaces may not impede on- or off-site traffic movements or movements in or out of off-street parking spaces. There shall be a separate drive aisle allowing ingress and egress of vehicles that are not waiting in the drive thru lanes.
 - iv) Stacking spaces shall be separated from other internal driveways by surface markings or raised medians.
 - v) These stacking space requirements shall be in addition to the off-street parking space requirements.
 - vi) When adjacent to residential uses, stacking spaces shall be required to be located on sides of the lot opposite the adjacent residential use.

e) **Access, Connectivity, and Visibility. [Townships]**

- 1) All access points shall be limited to those locations approved by the permitting authority (state, county, or township as applicable).
- 2) Visibility at intersections shall comply with Section ##### of this Code.
- 3) The internal circulation of a parking area shall comply with the Section ##### of this Code.
- 4) The overall design within the Development Plan must provide for vehicular connectivity between properties within the Development Plan as well as future connections to adjacent properties outside of the Development Plan boundaries. This requirement could be achieved through access roads (at the rear of the property or running parallel to an existing/proposed public road) and/or through the use of cross access easements between parking lots. The **[Township Trustees]** may rely upon recommendations from the Community's Engineer to determine that the proposed method for providing connectivity is the most suitable in each particular development.
- 5) If access roads are utilized to comply with this connectivity requirement, there shall be a minimum distance of 200 feet between intersections, or otherwise approved by the Community's Engineer.
- 6) Multi-Use Path and Sidewalks. All Collector and Local Roads in all subareas shall have a ten (10)-foot multi use path along each side of the road (within a fifteen (15)-foot MUP easement). All local roads shall have a five (5)-foot sidewalk on both sides of the road within a ten (10)-sidewalk easement which must be located outside of the right-of-way. Curb ramps and crosswalks shall be installed per the American Disability Act requirements. Multi-use paths and sidewalks shall be constructed immediately outside the road right-of-way within a fifteen (15)-foot MUP easement, or ten (10)-foot sidewalk easement designated for such public use.
- 7) Sidewalks shall connect to the building entrances and to existing sidewalks on adjacent abutting Tracts and to nearby pedestrian destination points including any transit stops.

f) **Lighting. [Townships]**

- 1) All Exterior Lighting shall comply with these standards unless specifically exempted.
- 2) **Exemptions:**
 - i) All exterior lighting fixtures producing light directly by the combustion of fossil fuels, such as kerosene lanterns or gas lamps are exempt from the requirements of this section.
 - ii) Holiday lighting shall be exempt from the requirements of this section.
 - iii) All temporary emergency lighting needed by the police, fire department, other emergency service vehicles, and public service vehicles, as well as all vehicular luminaries, shall be exempt from the requirements of this section including flashing or blinking lights.
 - iv) Street lights shall be exempt from the provisions of this section.
- 3) **Prohibited Lighting.** Search lights, beacons, laser source lights, or any similar high-intensity or flashing lights are prohibited, except in emergencies by police and/or fire department personnel.
- 4) **Types of Fixtures:** All light fixtures shall be full cut-off type fixtures except for decorative light fixtures.
- 5) **Fixture Height:**
 - i) The fixture height in parking lots shall not exceed twenty (20) feet.
 - ii) Lighting located under canopies shall be flush mounted or recessed within the canopy.
 - iii) Fixture height shall be measured from the finished grade to the topmost point of the fixture.
- 6) **Kelvin Levels.** The color temperature for each light shall not exceed 4,000K.
- 7) Exterior lighting shall be designed and located to have the following maximum illumination levels. The levels shall be measured at the finished grade at the Lot Line as demonstrated by a lighting plan:
 - i) The maximum illumination at a Lot Line that abuts a lot zoned for single family or multi-family uses shall be 0.3 foot-candles.
 - ii) The maximum illumination at a Lot Line that abuts any other use shall be one (1) foot-candles.
 - iii) The maximum illumination at a Lot Line for properties used for outdoor sports and recreation shall be reviewed for compliance regarding the intent of these guidelines to minimize the impact of light trespass and glare on all surrounding properties and public rights-of-way.
 - iv) The illumination across any property shall be designed to not create excessively dark spots that may create safety issues.

g) **Signs. [Townships]** All signs in the TECO shall comply with the requirements of Chapter ##### of the Community's Zoning Code.

h) **Utilities, Water and Drainage. [Townships]**

- 1) All developments shall be served by central water and sewer systems.

- 2) Dry detention basins are prohibited in all subareas.
- 3) All stormwater basins shall be wet basins and aeration devices may be required. Bioretention basins, or rain gardens, may be used only when approved by **[the Township Trustees]**.
- 4) All stormwater requirements must also comply with the Ohio Department of Natural Resources Rainwater and Land Development Handbook, the **[Fairfield County]** Subdivision Regulations, the Fairfield County Soil Erosion and Stormwater Regulations **[for Townships]**, and any applicable requirements of the Community’s Engineer.
- 5) A comprehensive regional stormwater plan for each sub area is encouraged.

i) **Accessory Structures.**

- 1) In all Subareas, Accessory Structures for all uses, except for those on individual lots or parcels shall be identified on and constructed in accordance with an approved Development Plan.
- 2) Accessory Structures must comply with the architectural requirements in Section ##### and all setback requirements in this overlay. All Accessory Structures shall be located behind the front plane of the Principal Building. Sheds in all zoning districts that are 100 square feet or less are exempt from these requirements.

Table ##### - Accessory Structure Requirements

Maximum Height (Feet)	25
Total Maximum Square Footage of Accessory Structures	10 percent of the Lot Size
Minimum Distance from Principal Building or any other Accessory Structure (Feet)	40
Minimum Setback from Rear and Side Lot Line (Feet)	40 (Commercial Use)

j) **Fences.** Fences shall be permitted if they comply with the following regulations:

- 1) **Industrial Uses.** The following types of Fences are permitted provided they are located behind the front building line, outside of the right-of-way and do not exceed eight (8) feet in height:
 - i) Chain Link provided they are painted black or have a black vinyl coating; and
 - ii) Privacy Fences.

- 2) All Uses (Except Industrial). The following types of fences are permitted provided they are less than four (4) feet in height and located behind the front façade of a single-family structure.
 - i) Brick or stone walls;
 - ii) Wrought Iron;
 - iii) Brick or stone columns with wrought iron fence in between
 - iv) Accent Fence; and
 - v) Chain Link provided they are painted black or have a black vinyl coating.

- 3) The following fences are permitted only when providing the required screening per Section ##### and they do not exceed five (5) feet in height:
 - i) Privacy Fences.

- 4) The following materials are considered non-suitable materials and are prohibited for all fences in all districts:
 - i) Barbed wire;
 - ii) Electrically charged wire;
 - iii) Temporary snow fence (unless used temporarily when a site is actively under construction);
 - iv) Solid concrete block;
 - v) Pallets; and
 - vi) Prongs, spikes, or other sharpened edged materials.

- k) **Noise.** There shall be quiet hours between the hours of 10:00 p.m. and 6 a.m. every day of the week.

CHAPTER 12
Mixed-Use Overlay District

12.01 Purpose	12.04 Lot Size, Residential Density and Unit Size, Mixed Use Floor Area Ratio Requirements
12.02 Overlay Established (Townships)	
12.03 Permitted Uses (Townships)	12.05 General Development Standards

12.01 PURPOSE (Townships)

- a) The Mixed-Use Overlay District is created pursuant to **[ORC Section 519.021(C) (for Townships)]** to further the purpose of promoting the general welfare, encouraging the efficient use of land and resources, promoting public and utility services, and encouraging innovation in the planning and building of appropriate types of retail, office, and commercial development. This Overlay encourages flexibility of design to promote and accommodate environmentally sensitive and efficient use of the land, thereby allowing for a unified development that:
- 1) Encourages unified development projects that exhibit creative planning and design in ways that cannot be achieved through a standard zoning district yet are imaginative in architectural design and are consistent with the community’s Comprehensive Plan;
 - 2) Preserves unique or sensitive natural resources by integrating open space within developments.
 - 3) Plans the appropriate amount of infrastructure, including paved surfaces and utility easements necessary for development.
 - 4) Reduces erosion and sedimentation by minimizing land disturbance.
 - 5) Provides an opportunity for an appropriate mix of uses.
 - 6) Enables an extensive review of design characteristics to ensure that projects are properly integrated into surroundings and are compatible with adjacent development.
 - 7) Assures compatibility between proposed land uses through appropriate development controls.
 - 8) Preserves the streetscape along the roadways, maintaining the character and promoting safe pedestrian movement.
 - 9) Enhances the welfare and economy of the community by making available a variety of employment opportunities, providers of goods and services, as well as providing a variety of housing options for the community’s residents.

12.02 OVERLAY ESTABLISHED [Townships Only]

The Mixed-Use Overlay encompasses, includes, overlays, and rezones the area shown on the ### Township Zoning District Map, which is incorporated herein. The zoning regulations and districts in existence at the time of the effective date of the Mixed-Use Overlay rezoning shall continue to apply to all property within the Mixed-Use Overlay, unless the Township Trustees in accordance with Section ####, approves an application submitted by a property owner and/or their agent (the "Applicant"), to subject the provisions of the Mixed Use Overlay. Such an application shall be made in accordance with the provisions of this Section #### and all other applicable Chapters of this Code.

**INSERT MIXED USE
OVERLAY MAP HERE**

12.03 PERMITTED USES . [Townships Only]

- d) Within the Mixed-Use Overlay, only uses listed in Table #### shall be permitted when developed is in strict compliance with the approved Development Plan and the standards of this Resolution. The precise use or type of use of the tract shall be specified in the plan as submitted and approved. Uses listed as permitted in Table #### are allowed by a matter of right. If a use is not designed as permitted in Table ####, it shall be considered prohibited. [Note: Uses that are in blue text should be carefully reviewed by the Township to determine the purpose of the district. If the Township desires a mixture of suburban uses, the uses in blue text are appropriate. If the Township desires a walkable mixed-use community, then the uses in blue text should not be included in the overlay.]
- e) No change in approved use shall be permitted without obtaining approval of a new/revised Development Plan.
- f) Temporary Structures. Temporary structures such as manufactured/mobile offices and temporary buildings may be used incidental to construction work on the premises or on adjacent public projects during a period while the permanent structure is being constructed. The user of said structure shall obtain a permit for such temporary use, which permit shall be valid for one (1) year and may be renewed by the Zoning Inspector in three (3) month increments. The Zoning Inspector shall not issue more than two extensions for a total combined period of time under all issued permits not exceeding eighteen (18) months. Renewal of the permit shall be at the discretion of the permanent structure or project. The Zoning Inspector shall require provisions for sanitary waste disposal, solid waste disposal, and water supply, as they deem necessary. The fees for such permit and renewals thereof shall be established by the Board of Townships Trustees. Said temporary structure shall be removed not later than ten (10) days after expiration of said permit.

This Area Intentionally Left Blank

TABLE #####

MIXED-USE OVERLAY DISTRICT PERMITTED USES		
Accessory Dwelling Unit	Dwelling, Single-Family	Nursery School
Accessory Structures	Dwelling, Row Houses, Townhomes (up to four Units per Building)	Nursing Home
Animal Service Facilities	Dwelling, Studio, One or Two Bedroom Units	Offices, Administration, Business Medical or Professional, Large
Assisted Living Facilities	Dwelling, Duplex	Offices, Administration, Business Medical or Professional, Small
Automobile Oriented Uses (including gas stations and quick lube facilities)	Equipment Repair, Large	Outdoor Service Facilities
Automobile Repair	Equipment Repair, Small	Outdoor Seasonal Business
Bank, with Banking Window	Flex-Office – Retail/Office	Park, Community or Regional
Bank, without Banking Window	Food Truck/Trailer	Park, Neighborhood
Bed and Breakfast Facilities	Golf Courses and Country Clubs	Personal Services
Beverage Sales, Alcoholic	Health Care Facilities	Places of Assembly, Large
Beverage Sales, Microbrewery	Home Day Care Family, Large	Places of Assembly, Small
Business, Retail Small (With Drive Thru)	Home Day Care Family, Small	Restaurants with Drive Thru
Business, Retail Small With Pick Up Window (No Drive Thru)	Home Occupation, Major	Restaurant with Pick Up Window (No Drive Thru)
Business, Retail Small (No Drive Thru or Pick Up Window)	Home Occupation, Minor	Restaurants with No Drive Thru or Pick Up Window
Commercial Recreation Facilities, Large	Hotel, Boutique	School, High or Technical
Commercial Recreation Facilities, Outdoor	Hotels/Motels	School, Post-Secondary
Commercial Recreation Facilities, Small	Machine Shop	School, Primary, Middle, or Intermediate
Community Services	Manufactured Home, Permanently-Sited	Solar Energy Systems, Roof-Mounted
Contractor Office	Maker Space, Large	Swimming Pool, Commercial
Day Care Centers	Maker Space, Small	Temporary Structures
Dwelling, Multi-Family (Four or more Units per Building)	Mixed-Use Building	Wind Energy Systems

12.04 LOT SIZE, RESIDENTIAL DENSITY AND UNIT SIZE, MIXED USE FLOOR AREA RATIO REQUIREMENTS [Townships]

- a) Minimum Tract Size per development Plan. Twenty-five (25) acres
- b) Ownership. Any land area proposed for development shall be in one ownership or shall be subject to a joint application filed by every owner of the land area proposed for development, under single direction, using one overall plan and complying with all requirements of this Chapter.
- c) Open Space. At least twenty (20) percent of the Gross Tract Acreage shall be designated as permanent open space. "Gross Tract Acreage" is defined as all of the acreage in the proposed development, including features such as wetlands and steep slopes, to be considered as open space.
 - 1) Open space locations and uses shall be identified on the Development Plan and shall be subject to the approval of the **Zoning** Commission.
 - 2) Open space shall be owned, administered, and maintained as identified on the Development Plan.
 - 3) Uses of land transferred to the community for public purposes must be approved as a part of the Development Plan and may include but are not limited to trails and active recreation.
 - 4) The decision whether to accept an applicant's offer to dedicate open space for public use shall be at the discretion of the **Trustees**. Open space may be maintained by a private entity. Land dedicated to public purposes may count toward the open space requirement if approved on the Development Plan.
 - 5) Funding generated through a New Community Authority or a Joint Economic Development Plan, as applicable, or similar funding mechanisms may be used to build and maintain the required open space.
- d) Residential Density and Unit Sizes.
 - 1) The maximum density of any portion of a Tract devoted to single-family or duplex dwellings shall be limited to two (2) dwelling units per gross acre.
 - 2) The maximum density of any portion of a Tract devoted to Townhome or Multi-Family Buildings shall not exceed eight (8) dwelling units per gross acre.
 - 3) The density requirements outlined in this Section do not apply to dwelling units in Multi-Use Buildings. The number of units permitted within Multi-Use Buildings shall be determined by the Floor Area Ratio requirements in Section #####.
 - 4) The overall average gross density of all types of dwelling units within a Tract shall not exceed an average of two (2) dwelling units per gross acre. Once this

overall average gross density is achieved in each Tract, then no additional dwelling units shall be permitted in said Tract.

- 5) The following minimum unit sizes shall apply to all Mixed-Use Buildings and Multi-Family Buildings:

Unit Type	Minimum Unit Size (Sq. Ft.)
Studio	600
One Bedroom	750
Two Bedroom	1,000
Three Bedroom	1,200

- 6) No more than thirty-five (35) percent of the multi-family units within an approved development plan shall be studio or one-bedroom units.

e) Mixed Use Buildings – Maximum Floor Area Ratio.

Mixed-Use Buildings shall have a maximum Floor Area Ratio of 0.5 Residential uses may only be permitted on the upper floors of a Mixed-Use building and each unit must be a minimum of 600 square feet.

This Area Intentionally Left Blank

Example Building Uses

Example Site and Building Footprint

Lot Size (Acres)	2.00
Max. Floor Area Ratio	0.50
Total Building Size Permitted (SF)	43,560
# of Floors	4
Total SF Per Floor	10,980

	Use	Number of Dwelling Units	SF
First Floor Use	Restaurant/ Ice Cream/Coffee	N/A	2,178
	Retail	N/A	6,212
	Office	N/A	2,300
Upper Floors	Studio (600 SF)	11	6,600
	One Bedroom (750)	11	8,250
	Two Bedroom (1,000 SF)	11	11,000
	Three Bedrooms (1,000 SF)	9	9,000
	Hallways/Elevator/ Back of House	N/A	5,920
	Total Square Footage		

f) General Layout Requirements.

- 1) In general, mixed-use developments are planned for areas located along Arterial or Collector Roads and around a Central Park area. Existing mixed use or multi-family zonings shall not be required to meet this general goal.
- 2) Streets shall be interconnected with other streets within the Mixed-Use subarea and shall also with the connectivity requirements in Section #####.
- 3) The use of cul-de-sacs should be minimized within the Mixed-Use subareas. When the use of a cul-de-sac is necessary, then its length shall not exceed 400 feet.

- 4) Sidewalks shall extend from the multi-use paths and/or sidewalks required in Section ##### to the front building entrances, parking areas, Central Green Space areas, and any other area that generates pedestrian activities.

g) Lot Area, Setback, Height, and Lot Coverage Requirements for Mixed Use Subareas.

Subarea B	Commercial – Office (including Mixed Use Buildings)	Townhomes	Multi-Family Buildings	Single-Family Dwellings
Minimum Lot Size	10,000 sq. ft.	2,400 sq. ft. per dwelling unit	10,000 sq. ft. per building	7,500 sq. ft.
Minimum Lot Width	70 feet	24 feet per interior unit and 45 feet per end unit	100 feet	60 feet
Minimum Building and Parking Setback from Arterial right-of-way line*	50 feet	50 feet	50 feet	50 feet
Minimum Building and Parking Setback from Collector Road future right-of-way line*	40 feet	40 feet	40 feet	40 feet
Minimum Building and Parking Setback from Local Road future right-of-way Line*	30 feet	30 feet	30 feet	30 feet
Minimum Side Setback	15 feet**	12 feet**	15 feet**	5 feet
Minimum Rear Setback	25 feet**	25 feet**	25 feet**	25 feet
Tract Boundary Setback when abutting a single-family residential area	100 feet	100 feet	100 feet	N/A
Maximum Lot Coverage	70 percent	70 percent	70 percent	35 percent

Subarea B	Commercial – Office (including Mixed Use Buildings)	Townhomes	Multi-Family Buildings	Single-Family Dwellings
Maximum Building Height*** (Subarea B)	45 feet	45 feet	45 feet	35 feet
Min. Distance Between Buildings on Same Lot	20 feet	12 feet	20 feet	N/A

* In no case, shall a parking lot encroach into the minimum setback from the right-of-way. The setback from the right-of-way should be landscaped and may include the required multi-use path or sidewalk, fences, or a development entry features or sign that meets the requirements of this Chapter.

Parking may encroach into a side or rear setback, but in no case shall parking be located closer than five feet from the internal lot line, except in cases where the **Township Trustees determines that parking lots need to straddle internal lot lines in order to comply with the connectivity requirements of Section #####. In such cases, appropriate cross access easements must be established.

***Rooftop mechanical units, antennas, etc., may extend an additional 10 feet above the building.

- a) **Building Design and Materials:** The design and materials for all uses in the Mixed-Use subareas uses must comply with the requirements in Section #####.

12.05 GENERAL DEVELOPMENT STANDARDS.

The general development standards of the Mixed-Use Overlay District shall apply to all new developments, redevelopments, additions, accessory structures, and major site modifications for all uses including, but not limited to, commercial, office, institutional, religious, governmental, mixed use, and residential. These general development standards ensure consistency and quality throughout the Mixed-Use Overlay and each Tract’s development.

- a) **Architectural Requirements [Townships].** Buildings shall be designed to be seen from 360 degrees and have the same caliber of finish on all elevations. Building additions and accessory structures, whether attached or detached, shall be of similar design, materials, and construction to that of the existing or principal structure. The following standards shall also apply to structures for the following uses:

- 3) Commercial, Mixed Use and Multi-Unit.

- i) Blank walls shall not be permitted. There shall be a minimum of three (3) design elements for every 100 feet of elevation width for an elevation facing a public Right of Way and a minimum of two (2) design elements for every hundred (100) feet of elevation for each side and rear

elevation that does not front on a public right-of-way. Typical design elements are as follows:

- A door of at least twenty-eight (28) square feet in area with an awning, window, faux window or other feature subject to approval by the Board of Trustees, as applicable;
- A window of at least six (6) square feet in area. Windows closer than ten (10) feet shall be considered as one (1) element. A set of adjacent windows, such as double or bay windows, shall be considered one element;
- Portico;
- Dormers;
- Projecting canopy;
- Masonry water table;
- Trellis containing plantings;
- A gabled vent of at least four (4) square feet in area;
- Patio, deck, or similar feature; or
- A similar significant permanent architectural feature consistent with the style of the building upon approval of the Board of Trustees as applicable.



ii) All elevations shall have similar style, materials, colors, and details.

iii) Façade Appearance. A building frontage that exceeds a width of 50 feet shall incorporate sectioning and offset of the wall plane to inhibit a large expanse of blank wall and add interest to the façade. Such offsets may be met through using bay windows, porches, porticos, building extensions, gables, dormers, or other architectural treatments.



iv) Materials. All exterior elevations shall be comprised of eighty (80) percent of wood, fiber cement, and native or cultured stone. Foundations must be clad with the same natural material utilized on the building to blend with the overall architecture of the structure.




Exposed cement block or split face block foundations shall be prohibited. Brick or other natural materials may be utilized as an accent material provided it does not exceed twenty (20) percent of the gross exterior building wall square footage. Vinyl and/or aluminum shall be prohibited except when used for trim details such as downspouts, soffits, gutters and shutters. The use of black, gold, green, silver, opaque or any other reflective or colored glass on a building is prohibited. Frosted glass may be permitted in some cases, subject to review and recommendation of the Architectural Review Board with final approval of the Board of Trustees.

- v) Accent Materials. Fiber cement, E.I.F.S., and like materials may be used as accents provided the total square footage of accent material does not exceed twenty (20) percent of the gross exterior building wall square footage. Other natural materials may also be incorporated into the building's exterior design. Vinyl and/or aluminum shall be prohibited except when used for trim details such as downspouts, soffits, gutters, and shutters.
- vi) Roofing. All single-story buildings shall have a minimum 4:12 pitched roof. Multi-story buildings may be permitted to have flat roofs. When pitched roofs are utilized, they shall be constructed of dimensional shingles, standing seam metal, slate, or simulated slate.
- vii) In-Line Retail Exemption. Side or rear elevations of an in-line retail development may be exempt from the building design standards of the Mixed Use Overlay if such elevations are not visible to customer traffic, a public right-of-way, or if a future phase of the in-line retail development is forthcoming adjacent to the elevation. Such exempt elevations shall use materials complimentary to the primary elevation and be screened by landscaping, mounding fencing, or a combination thereof, as deemed appropriate.
- viii) For buildings with Drive-Thrus. A drive thru, if deemed appropriate for the site, shall be designed as an integral part of the structure it serves. Features incorporated with a drive thru including, but not limited to, canopies, awning, and support posts shall match the materials and color scheme of the building they are serving. Drive thru features shall not have any pickup windows, ordering areas, signage, or other related items located on the front elevation of a building or located between the building and a street right-of-way.

e) **Landscaping: Buffering, Landscaping, Open Space and Screening. [Townships]**

- 1) The following General Requirements apply to all development within this overlay:
 - i) Grass (seed or sod), shrubs, trees, garden planting areas or other appropriate landscaping materials shall be planted in all exterior areas. Other groundcover such as ivy, may be planted in exterior areas which are not occupied by required landscaping material or required for drainage.
 - ii) All trees required by these Development Standards or other applicable standard, shall meet the following minimum tree sizes at the time of planting:
 - A) Deciduous Tree: two (2)-inch caliper
 - B) Coniferous Tree: five (5)-feet in height
 - C) Shrubs and Hedges: Three (3)-feet in height
 - iii) The following types of trees shall be prohibited:
 - A) Callery Pear (*Pryus calleryana* – any cultivar)
 - B) Tree of Heaven/Ailanthus – (*Ailanthus altissima*)
 - C) White Mulberry – (*Morus alba*)
 - D) Russian Olive – (*Elaeagnus angustifolia*)
 - E) Autumn Olive – (*Elaeagnus umbellate*)
 - iv) All plants shall meet or exceed American Standards for nursery stock as set forth by the American Association of Nurserymen.
 - v) All trees and landscaping shall be well maintained. Dead trees, shrubs and other landscaping material shall be promptly removed and, when required, shall be replaced within six (6) months.
 - vi) Street Trees. Street trees shall be provided along all roadways containing One Unit Dwellings. One tree shall be provided for every forty (40) linear feet of frontage, or fraction thereof, along each public right-of-way. The minimum spacing between trees shall be forty (40) feet for large trees, thirty (30) feet for medium trees and twenty (20) feet for small trees. The tree location shall be at least thirty (30) feet from street intersections, twenty (20) feet from fire hydrants or utility poles, and ten (10) feet from driveways.



Example: Street Trees

- vii) Tree Preservation. Reasonable and good faith efforts will be made to preserve existing trees. Consideration shall be given to laying out service roads, lots, structures, and parking areas to avoid the unnecessary destruction of wooded areas and individual trees. Additionally, standard tree preservation practices must be used to preserve and protect trees during all phases of construction, including the installation of snow fencing at the drip line.
- 2) In addition to the above standards, the following regulations shall apply:
- i) Parking Lot Screening. Any surface parking areas adjacent to an existing or planned public right-of-way shall be screened from the respective right-of-way with a minimum of a thirty-six (36)-inch continuous planting hedge and tree combination. The height shall be measured from the adjacent parking area.
 - ii) Parking Island Landscaping. All parking islands required in Section ##### shall have a minimum of one shade tree with a minimum of two (2) inches in caliper and include a minimum of fifty (50) square feet of other plant material. The remaining area of the landscaped island shall be covered with stone or planted with grass. The use of mulch shall be prohibited within the landscaped islands.

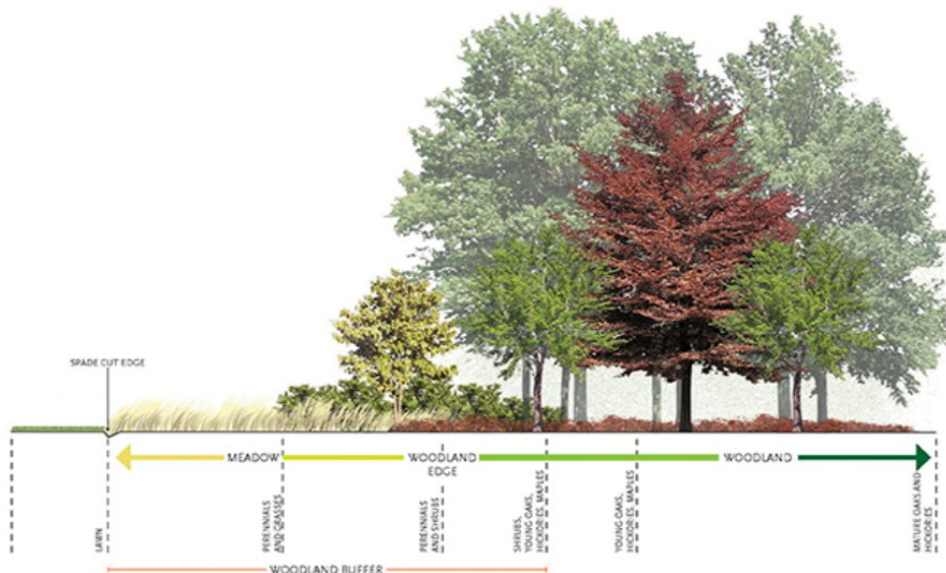


- iii) Right-of-Way – Setback Landscape Zone. Throughout the Setback area along an existing or planned public Right-of-Way, there shall be a landscape zone that complies with the following:

- A) Arterial Road shall:
 - I) Minimum of forty (40) feet in depth; and
 - II) Three (3) foot mound; and
 - III) A cluster of the following trees at 100-foot intervals for the entire frontage that includes a minimum of three (3) coniferous trees and two (2) deciduous trees.
 - B) Collector and Local Road Setback Landscape Zones shall be a minimum of ten (10) feet in depth and contain deciduous trees every thirty (30) feet for the entire frontage.
- iv) Screening Between Uses. When a mixed-use, multi-unit or commercial buildings abuts a one or two unit dwelling, a continuous planting hedge and tree combination to provide screening between non-residential and residential uses shall be installed. The required planting hedge and tree combination shall be a minimum of five (5) feet in height at the time of installation. Mounding may be used to achieve the required height and fencing may be incorporated to provide additional screening. Mounding and fencing can only be utilized in addition to and not in lieu of the planting hedge and tree combination.
- v) **[For Townships Only]** The following regulations shall apply to any development along the following roadways: **[Township to add list of roads here]**.
- A) Existing tree lines must be preserved, and a two hundred (200) foot woodland buffer must be established from the property line closest to Canal Road. This buffer shall account for a percentage of the required open space for a mixed-use development.
 - B) A two hundred (200) foot woodland buffer, when required, shall consist of a minimum of forty (40) feet in width of native vegetation and trees and shall mimic the natural condition of a forest edge for the purpose of greatly reducing noise pollution and visual impacts of the development from Canal Road. This forty (40) foot area shall comply with the requirements in Table #####.
 - C) The image below shows the ideal woodland buffer where grasses, sedges, and perennials give way to woody shrubs, before finally transitioning to small flowering trees and young canopy trees.

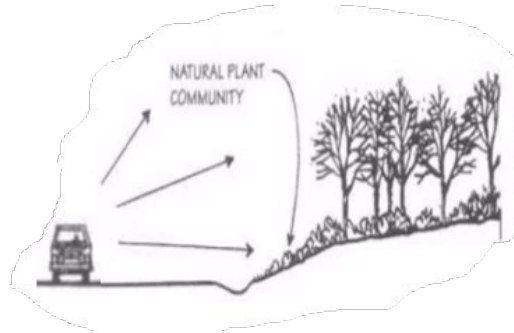
Table ##### Woodland Buffer

Woodland Buffer Along Major Thoroughfare			
	Min. # of trees and shrubs per 100 lineal feet of frontage or fraction thereof shall include the following:		
Minimum Buffer Width (Feet)	Min. # of Large Trees	Min. # of Small Trees	Min. # of Shrubs
40	4	10	33



- D) All trees required by these regulations, or other applicable standards, shall be live plants and meet the following minimum tree sizes at the time of planting listed in Section #####.
- E) Trees and shrubs listed in Section ##### shall be prohibited as well as any other invasive or undesirable species as listed by the list of invasive plant species regulated under ORC 901.50..

- F) Additionally, low maintenance ground covers shall be used for earth berms, when earth berms are determined as necessary along an existing roadway. Long-term self-maintaining natural plant communities can be used as low maintenance ground covers for earth berms. Berms shall be discouraged, but when necessary, shall be constructed with a three to one (3:1) slope.



3) Mechanical Equipment, Service Areas, Trash Containers, Loading Zones.
[Townships]

- i) Mechanical Equipment. All external mechanical equipment shall be screened from adjacent existing or planned public rights-of-way with materials that are similar to or the same as those used on the adjacent building façade, or with landscaping. This requirement shall include rooftop equipment and ground mounted mechanical equipment.
- ii) Service Areas, Production areas, Service areas, Storage Areas, Trash Containers, and Loading Zones. Production areas, service areas, storage areas, trash containers and loading zones shall be located at the rear or the side of the building, except however, these areas are prohibited along a side of a building facing an existing or proposed single-family residential use. These areas shall be effectively screened from all adjacent property lines, existing or planned public rights-of-way and private streets.
- iii) Production areas, service areas, and loading zones: Screening of such areas shall consist of either landscaping or walls accented with landscaping materials. Screening consisting of walls shall utilize the same or similar materials as those used on the principals building.
- iv) Trash containers and storage areas: Trash containers and storage areas shall be screened on three sides with a solid wall or fence that is a minimum of one foot taller than the trash container or the material within the storage area to be screened. Said wall or fence must be constructed with the same or similar materials as those used on the principal building and must be accented with landscaping. So that the

trash container or storage area can be accessed, a solid, decorative gate of the same height as the wall/fence shall be utilized as screening on the fourth side of said trash container or storage area.

- v) The use of green infrastructure is encouraged where applicable and may include the use of pervious pavements, green roofs, or rain gardens as approved by the **Trustees**.
- f) **Parking.[Townships]** Parking lot areas shall be designed and constructed to minimize the visual impact of the parking area, minimize production of excess heat, and prohibit any adverse effects on drainage. Appropriately sized landscaped areas shall be provided within each parking lot area allowing for a variety of shade trees to be planted. In order to accomplish these goals, all off-street parking lot areas shall be designed and constructed using the “Parking Bay” concept, which consists of parking spaces grouped together, with each Parking Bay separated by landscaped tree islands as further defined in the following sections.
- 1) **Parking Lot Location.** All parking lots shall be located behind or to the side of the principal building, except as otherwise provided for herein.
 - i) Parking lots, when possible, should be located to the side or rear of the principal building. In all subareas, except in Subarea B, parking may encroach a right-of-way setback line, but in no case shall parking be less than twenty (20) feet from the road right-of-way line. No parking shall be permitted in the required 200 foot minimum setback along US-33.
 - ii) Parking lots may encroach into a required internal Side or Rear Setback but in no case shall the parking be closer than five (5) feet to internal lot lines, except in cases where the **[Township Trustees]** determines that parking lots need to straddle internal lot lines in order to comply with the connectivity requirements of Section #####. In such cases, appropriate cross access easements must be established. In no case, shall a parking lot be permitted closer than 100 feet from a Side or Rear Lot Line, if such lot line abuts an existing or proposed single family residential use.
 - iii) Parking lots and garages are encouraged to be located underneath buildings to mitigate floodplain disturbance and flooding events.
 - 2) **Parking Bays.** No Parking Bay shall contain more than forty-eight (48) parking spaces, with a maximum of twenty-four (24) spaces in a single row.
 - i) **Parking Lot Islands.** Each landscape island in a single loaded parking stall design shall have a minimum area of 162 square feet with a minimum width of nine (9) feet. Each landscape island in a double

loaded parking stall design shall have a minimum of 324 square feet with a minimum width of nine (9) feet.

- ii) Parking Lot Screening. All parking lots shall be screened in accordance with Section #####.
- iii) Number of Parking Spaces. Every Development Plan within the Mixed-Use Overlay shall include a detailed Parking and Loading Space Plan, which shall comply with these general requirements as well as any specific parking requirements within the applicable subarea standards. Due to the unique nature of the Mixed-Use Overlay, parking requirements for all development within the Mixed Use Overlay are being established to encourage efficient use of parking areas by establishing a maximum number of spaces required and permitting sensible shared parking to reduce Impervious Surfaces and increase green space. The Total Number of Required Parking Spaces shall be calculated for each separate use within the proposed Development Plan. In no case shall the total number of parking spaces for a particular use be less than the Minimum nor more than the Maximum Number of Required Parking Spaces for said use based upon the below chart. When calculating the required number of spaces, fractional numbers shall be increased to the next whole number.

(This Area Intentionally Left Blank)

Table #### - Parking

USE	MINIMUM NUMBER OF REQUIRED PARKING SPACES	MAXIMUM NUMBER OF REQUIRED PARKING SPACES
General Retail - Personal Services – Flex Office/Retail	1 space per 265 square feet	1 space per 225 square feet
Restaurants, Bars, Coffee, and Ice Cream Shops	1 space per 100 square feet	1 space per 75 square feet
Library	1 space per 250 square feet	1 space per 200 square feet
Movie Theater	.25 spaces per seat	.3 spaces per seat
Hospital/Nursing Home/Hospice	1 space for every bed plus 1 space for each employee on largest shift	1 space for every bed, 4 spaces for every 1,000 square feet of inpatient treatment area, and 5 parking spaces for every 1,000 square feet of outpatient treatment area
Professional Offices - Open Floor Plan	1 space per square 175 feet	1 space per 150 square feet
Professional Offices - Traditional Floor Plan	1 space per 300 square feet	1 space per 250 square feet

USE	MINIMUM NUMBER OF REQUIRED PARKING SPACES	MAXIMUM NUMBER OF REQUIRED PARKING SPACES
Medical Office	1 per 225 square feet	1 space per 200 square feet
Daycare	1 space for every 7 children and 1 space for each employee on the largest shift	1 space for every 5 children and 1 space for each employee on the largest shift
Assisted Living Facilities	1 space for every 2.5 Dwelling Units plus 1 space for every 2 employees	1 space for 2 Dwelling Units plus 1 space for every 2 employees on largest shift
Independent Senior Living Facilities	.85 spaces per Dwelling Unit	1 space per Dwelling Unit
Multi-Family Dwelling Units, Townhomes	1 Space per Dwelling Unit	3 spaces per Dwelling Unit
Recreational Uses		
Mini-Golf, Batting Cage	1 per tee or cage	1.5 per tee or cage
Bowling Alley	3 per lane	4 per lane
Recreation/Fitness Centers	7 spaces per 1,000 square feet	8 spaces per 1,000 square feet
Outdoor recreation fields	50 per field	75 per field

USE	MINIMUM NUMBER OF REQUIRED PARKING SPACES	MAXIMUM NUMBER OF REQUIRED PARKING SPACES
Ice or Skating Rink	1 per 200 square feet	1 per 150 square feet

*utilize gross square footage whenever there is a reference to square feet

- iv) Handicap accessible parking spaces shall be provided in accordance with the American with Disability Act requirements.
- v) All parking spaces shall be a minimum of nine (9) feet in width and eighteen (18) feet in length measured rectangularly and shall be served by aisleways of a minimum of twenty-four (24) feet in width to permit easy and smooth access to all spaces.
- vi) All common areas and adjacent driveways shall be paved with asphalt material or cement and parking spaces shall be striped. Green or pervious pavers/pavement may be approved by the Board of Trustees provided they meet the requirements of the Fire Department and mechanisms for long term maintenance are provided. The use of gravel for parking lots shall be prohibited.
- vii) Mixed-Use Development Parking. When a mix of uses creates staggered peak periods of parking (see Table #####), the total parking requirements for the uses in a Development Plan may be reduced up to fifteen (15) percent below the Total Minimum Parking Requirements for all uses, provided a shared Parking Plan is approved by the **[Township Trustees]** during Development Plan approval. The shared parking plan must be based upon the number of originally required spaces for differed uses or facilities sharing the same parking area and documentation that the required parking needed for different uses at different days and times generally based upon Table #####. Parking spaces included in the shared parking plan must be distributed in a manner that provides parking spaces within a reasonable distance from all proposed uses as determined by the **[Township Trustees]** during Development Plan approval. Shared parking must remain under common ownership providing access to all users of the shared parking. If common ownership is not proposed, the Board of Trustees may require documentation of shared access agreements to be provided.

Table #### – Peak Parking Periods

Weekday Peaks	Evening Peaks	Weekend Peaks
Banks	Bars	Retails Uses
Professional Offices	Ice Cream Shops	Movie Theaters
Medical Offices	Restaurants	
Library	Movie Theaters	
Daycare		
Coffee Shops		

viii) Loading Spaces.

- A) All loading spaces must be located to the side or rear of the principal structure and screened in accordance with Section #### and are prohibited within any Right-of-Way Setback.
- B) A loading space shall consist of a rectangular area adequate for loading and unloading and be accessible from a maneuvering area.
- C) All loading spaces and maneuvering areas shall be located on the same Lot as the use they are intended to serve.
- D) A required loading space shall have a clearance height of not less than 15 feet and shall have minimum dimensions of not less than 12 feet in width and 50 feet in length, exclusive of any driveway, aisle, or other circulation area.
- E) The number of off-street loading spaces required for various types of uses shall be no less than as set forth in the following:
- F) Each use shall provide loading spaces based on gross floor area as follows:
 - I) Less than 5,000 square feet = None
 - II) 5,000 square feet - 250,000 square feet = One space
 - III) Over 250,000 square feet = One space for each 250,000 square feet or portion thereof.

g) **Drive-Thru Stacking Requirements. [Townships]**

- 1) Developments providing an order and drive through service, pick up window, or other automobile-oriented use on the site shall be designed so that vehicles

do not interfere with the parking and movement of other vehicles. Stacking lanes shall be provided to achieve this in accordance with the Stacking Requirements table below.

Table #### – Drive Thru Stacking

Activity	Minimum Stacking Spaces (per lane)	Measured From and Including
Banks and ATMs	3	Teller/Window or ATM machine
Restaurant, Coffee Shop, or other similar use	8	First pick up window
Full Service Car Wash*	20	Entrance of tunnel
Self Service – Automated Car Wash	4	Washing Bay
Fuel/Gasoline Pump Island	1 (at each end of the outermost gas pump island)	Pump Island

- 2) Design and Layout:
 - i) Pump spaces can count toward the stacking space requirement.
 - ii) Stacking spaces shall be a minimum of nine (9) feet by twenty (20) feet in size.
 - iii) Stacking spaces may not impede on- or off-site traffic movements or movements in or out of off-street parking spaces. There shall be a separate drive aisle allowing ingress and egress of vehicles that are not waiting in the drive thru lanes.
 - iv) Stacking spaces shall be separated from other internal driveways by surface markings or raised medians.
 - v) These stacking space requirements shall be in addition to the off-street parking space requirements.
 - vi) When adjacent to residential uses, stacking spaces shall be required to be located on sides of the lot opposite the adjacent residential use.

h) **Access, Connectivity, and Visibility. [Townships]**

- 1) All access points shall be limited to those locations approved by the permitting authority (state, county, or township as applicable).
- 2) Visibility at intersections shall comply with Section ##### of this Code.
- 3) The internal circulation of a parking area shall comply with the Section ##### of this Code.
- 4) The overall design within the Development Plan must provide for vehicular connectivity between properties within the Development Plan as well as future connections to adjacent properties outside of the Development Plan boundaries. This requirement could be achieved through access roads (at the rear of the property or running parallel to an existing/proposed public road) and/or through the use of cross access easements between parking lots. The **[Township Trustees]** may rely upon recommendations from the Community’s Engineer to determine that the proposed method for providing connectivity is the most suitable in each particular development.
- 5) If access roads are utilized to comply with this connectivity requirement, there shall be a minimum distance of 200 feet between intersections, or otherwise approved by the Community’s Engineer.
- 6) **Multi-Use Path and Sidewalks.** All Collector and Local Roads in all subareas shall have a ten (10)-foot multi use path along each side of the road (within a fifteen (15)-foot MUP easement). All local roads shall have a five (5)-foot sidewalk on both sides of the road within a ten (10)-sidewalk easement which must be located outside of the right-of-way. Curb ramps and crosswalks shall be installed per the American Disability Act requirements. Multi-use paths and sidewalks shall be constructed immediately outside the road right-of-way within a fifteen (15)-foot MUP easement, or ten (10)-foot sidewalk easement designated for such public use.
- 7) Sidewalks shall connect to the building entrances and to existing sidewalks on adjacent abutting Tracts and to nearby pedestrian destination points including any transit stops.

i) **Lighting. [Townships]**

- 8) All Exterior Lighting shall comply with these standards unless specifically exempted.
- 9) **Exemptions:**
 - i) All exterior lighting fixtures producing light directly by the combustion of fossil fuels, such as kerosene lanterns or gas lamps are exempt from the requirements of this section.

- ii) Holiday lighting shall be exempt from the requirements of this section.
 - iii) All temporary emergency lighting needed by the police, fire department, other emergency service vehicles, and public service vehicles, as well as all vehicular luminaries, shall be exempt from the requirements of this section including flashing or blinking lights.
 - iv) Street lights shall be exempt from the provisions of this section.
- 10) Prohibited Lighting. Search lights, beacons, laser source lights, or any similar high-intensity or flashing lights are prohibited, except in emergencies by police and/or fire department personnel.
- 11) Types of Fixtures: All light fixtures shall be full cut-off type fixtures except for decorative light fixtures.
- 12) Fixture Height:
- i) The fixture height in parking lots shall not exceed twenty (20) feet.
 - ii) Lighting located under canopies shall be flush mounted or recessed within the canopy.
 - iii) Fixture height shall be measured from the finished grade to the topmost point of the fixture.
- 13) Kelvin Levels. The color temperature for each light shall not exceed 4,000K.
- 14) Exterior lighting shall be designed and located to have the following maximum illumination levels. The levels shall be measured at the finished grade at the Lot Line as demonstrated by a lighting plan:
- i) The maximum illumination at a Lot Line that abuts a lot zoned for single family or multi-family uses shall be 0.3 foot-candles.
 - ii) The maximum illumination at a Lot Line that abuts any other use shall be one (1) foot-candles.
 - iii) The maximum illumination at a Lot Line for properties used for outdoor sports and recreation shall be reviewed for compliance regarding the intent of these guidelines to minimize the impact of light trespass and glare on all surrounding properties and public rights-of-way.
 - iv) The illumination across any property shall be designed to not create excessively dark spots that may create safety issues.
 - v) This subsection applies to any development that abuts a property zoned for One Unit residential purposes.

- A) All non-essential outdoor lighting fixtures for non-residential uses, including lighting for parking areas, signs, displays and aesthetic lighting shall be turned off after business hours.
 - B) Only lighting needed for safety or security may remain lit after close of business, in which case the lighting shall be reduced to the minimum level necessary.
 - C) Automatic shut-off fixtures, auto-dimming to adjust lighting based on ambient lighting and the use of as little lighting as necessary without creating safety issues is encouraged.
- j) **Signs. [Townships]** All signs in the Mixed Use Overlay shall comply with the requirements of Chapter ##### of the **Township** code.
- h) **Utilities, Water and Drainage. [Townships]**
- 1) All developments shall be served by central water and sewer systems.
 - 2) Dry detention basins are prohibited in all subareas.
 - 3) All stormwater basins shall be wet basins and aeration devices may be required. Bioretention basins, or rain gardens, may be used only when approved by **[the Township Trustees]**.
 - 4) All stormwater requirements must also comply with the Ohio Department of Natural Resources Rainwater and Land Development Handbook, the **[Fairfield County]** Subdivision Regulations, the Fairfield County Soil Erosion and Stormwater Regulations **[for Townships]**, and any applicable requirements of the Community’s Engineer.
 - 5) A comprehensive regional stormwater plan for each sub area is encouraged.
- i) **Accessory Structures. [Townships]**
- 1) In all Subareas, Accessory Structures for all uses, except for those on individual lots or parcels shall be identified on and constructed in accordance with an approved Development Plan.
 - 2) Accessory Structures must comply with the architectural requirements in Section ##### and all setback requirements in this overlay. All Accessory Structures shall be located behind the front plane of the Principal Building. Sheds in all zoning districts that are 100 square feet or less are exempt from these requirements.

Table ##### - Accessory Structure Requirements

Maximum Height (Feet)	25
Total Maximum Square Footage of Accessory Structures	10 percent of the Lot Size
Minimum Distance from Principal Building or any other Accessory Structure (Feet)	5
Minimum Setback from Rear and Side Lot Line (Feet)	15 (Residential Use) 40 (Commercial Use)

- l) **Fences.** Fences shall be permitted if they comply with the following regulations:
- 1) **All Uses.** The following types of fences are permitted provided they are less than four (4) feet in height and located behind the front façade of a single-family structure.
 - i) Brick or stone walls;
 - ii) Wrought Iron;
 - iii) Brick or stone columns with wrought iron fence in between
 - iv) Accent Fence; and
 - v) Chain Link provided they are painted black or have a black vinyl coating.
 - 2) Fences may encroach in front of the front building façade provided these fences do not fully enclose an area are utilized for decorative purposes to enhance the entry to an overall development. These fences shall not interfere with sight distance. Fences are prohibited within the right-of-way.
 - 3) The following fences are permitted only when providing the required screening per Section ##### and they do not exceed five (5) feet in height:
 - i) Privacy Fences.
 - 4) The following types of Fences are permitted to fully enclose a patio or other similar feature immediately adjacent to a building provided they do not exceed six (6) feet in height.
 - i) Any type of Fence permitted in Section #####; and
 - ii) Privacy Fence.
 - 5) The following materials are considered non-suitable materials and are prohibited for all fences in all districts:
 - i) Barbed wire;
 - ii) Electrically charged wire;

- iii) Temporary snow fence (unless used temporarily when a site is actively under construction);
 - iv) Solid concrete block;
 - v) Pallets; and
 - vi) Prongs, spikes, or other sharpened edged materials.
- m) **Home Occupations.** Home Occupations, when permitted, shall comply with the following requirements:
- 1) A Home Occupation shall be conducted entirely within a dwelling unit and shall be clearly subordinate to the use of the dwelling unit. Home occupations shall not be conducted within Accessory Structures, such as garages or sheds;
 - 2) The appearance of the dwelling unit in which a Home Occupation is conducted shall not be altered or the occupation within the dwelling shall not be conducted in a manner which would cause the premises to differ from its surrounding character either by colors, materials, construction, or lighting;
 - 3) The Home Occupation shall not generate traffic greater in volume than normal for the subarea;
 - 4) The Home Occupation shall not involve delivery trucks other than normal parcel delivery services;
 - 5) No equipment or processes shall be used in a Home Occupation which creates noise, vibration, glare, fumes, odors, or electrical interference detectable to the normal senses on the lot. No equipment or processes shall be used which creates visual, audible, or electrical interference in any radio or television receiver or computer terminal off the premises or causes fluctuations in voltage off the premises;
 - 6) The Home Occupation shall not occupy more than twenty percent (20%) of the livable floor area of the dwelling unit; and
 - 7) No person shall operate or be employed by a Home Occupation unless the person is a resident of the dwelling unit in which the Home Occupation is conducted.
- n) **Noise.** There shall be quiet hours between the hours of 10:00 p.m. and 6 a.m. every day of the week.

**CHAPTER 13
LANDSCAPING**

13.01 Purpose	13.11	Right-of-Way Setback
13.02 Guiding Principles		Landscaping
13.03 Sites Affected	13.12	Buffer Yard
13.04 Minimum Standards		Requirement
13.05 Permitted and Prohibited Tree Species	13.13	Screening of
13.06 Street Trees and Tree Lawns		Mechanical
13.07 Invasive Plants		Equipment, Service
13.08 Preservation		Area, Storage Areas,
13.09 Parking Lot Screening		Trash Containers, and
13.10 Landscaping in Parking Lot Islands		Loading Zone

13.01 PURPOSE (Township)

The purpose of this Chapter is to improve the landscaping of the Township and enhance its aesthetics, thereby increasing the quality of life for residents through the principles of multifunctionality, connectivity, and identity. It is further the intent of this Chapter to promote the reasonable preservation and replacement of valued trees and landscaping, to aid in the establishing of ecological balance by contributing to air purification, oxygen regeneration, ground water recharge and stormwater runoff, and to promote public health and safety through the reduction in noise, air, and visual pollution. The purpose of these regulations is to align with the guiding principles of multifunctionality, connectivity, identity, and balancing compatibility and appropriateness through landscaping.

13.02 GUIDING PRINCIPALS

- a) Three main principles: multifunctionality, connectivity (with other landscaping, land uses, and residents) and identity (with the local areas and residents).
- b) Balancing compatibility and appropriateness for landscaping projects. Zoning codes used to separate uses based on compatibility, while many codes today focus on intertwining uses, utilizing landscaping and buffers to create an appropriate mix of uses. Therefore, landscaping is vital in the proper implementation of mixed-use districts and development.
- c) Best practices for conserving water through proper irrigation methods and plant selection.
 - 1) Native plants. Preferably drought resistant and/or less water intensive.
 - 2) Conserving original natural landscape to work within the landscaping if possible.

- d) Decreasing vacant lawns for native ground covers, hardscapes, or decorative gardens.
 - 1) If there is to be a larger lawn, have it to be useful for people, such as for recreation, rather than just decoration (multifunctionality principle).
- e) Include plans for maintenance and future improvements in initial landscaping proposals to demonstrate the ability to preserve the previous goals.

13.03 SITES AFFECTED

- a) Individual One Dwelling Unit Lots Exempted. Individual One Unit Dwellings are exempt from the requirements of this Chapter following the transfer of ownership from a developer or builder to the homeowner except that One Dwelling Unit lot owners must maintain and replace street trees with trees on the approved tree list and must comply with vegetative cover requirements in Section #####.
- b) New Construction. No Zoning Permit shall be granted for any new construction of any building, structure or parking lot, unless the landscaping standards in this Article are met.
- c) Redeveloped Sites. Landscaping for redeveloped sites shall comply with Section ####. Redeveloped for purposes of this section means the expansion of more than 25% of a building or parking lot or the alteration of more than 25% of the interior of the building.
- d) Overlay District Development Sites. Landscaping for sites located within overlay districts shall comply with the respective overlay district chapter (**see, Chapter #####**).
- e) Agriculture Exemption (TOWNSHIP ONLY). Agricultural Uses as defined in ORC 519.21 are exempt from these requirements.

13.04 MINIMUM STANDARDS

- a) Grass (seed or sod), shrubs, trees, garden planting areas or other appropriate landscaping materials shall be planted in all exterior areas. Other groundcover, such as ivy, may be planted in exterior areas which are not occupied by required landscaping material or required for drainage.
- b) All trees required by these regulations, or other applicable standards, shall be live plants and meet the following minimum tree sizes at the time of planting:

TABLE #####

Tree Type	Minimum Size at Time of Planting
-----------	----------------------------------

Deciduous Trees	2-inch caliper
Coniferous	5 feet in height
Shrubs and Hedges	3 feet in height

- c) All plants shall meet or exceed American Standards for nursery stock as set forth by the American Association of Nurserymen.
- d) Artificial plant materials, except for artificial grass for recreational amenities, shall be prohibited.
- e) All trees and landscaping shall be well maintained. Dead trees, shrubs and other landscaping material shall be promptly removed and, when required, shall be replaced within six (6) months.
- f) Landscaping shall be planted in a manner so that it does not extend beyond a property line at full growth.
- g) New trees installed under power lines shall be maintained so that there is a minimum overhead clearance of thirty (30) feet.
- h) Landscaping shall be planted and kept trimmed so that it complies with the Visibility at Intersection requirements in Section #####.
- i) Include statement in plan to explain maintenance and future improvements in initial landscaping proposals to demonstrate the ability to continuously fulfill Section #####.
- j) For non-residential, new site developments, recommendation for landscaping plans to be multifunctional and to avoid large, grass lawns.

13.05 PERMITTED AND PROHIBITED TREE SPECIES (Townships)

The Township shall establish and adopt an Approved and Prohibited Tree Species list in this section. All trees required by this Chapter shall adhere to the then current Approved and Prohibited Tree Species list. To fulfill Section #####, the Zoning Code recommends that the Township primarily approve trees that are native to the area and are non-water intensive.

13.06 STREET TREES AND TREE LAWNS

- a) In all Zoning Districts, new subdivisions with curbs, gutters, and sidewalks shall plant and maintain street trees along public roadways in compliance with the following:
 - 1) The tree to be planted shall be listed on the Approved Tree Species List adopted in Section #####;
 - 2) One tree shall be provided for every thirty (30) linear feet of frontage, or fraction thereof, along each public right-of-way;
 - 3) The minimum spacing between trees shall be forty (40) feet for large trees, thirty (30) feet for medium trees and twenty (20) feet for small trees;
 - 4) The minimum distance between the tree and the edge of the curb shall be two and one-half (2.5) feet for a large tree, two (2) feet for a medium tree and one and one-half (1.5) feet for a small tree. In areas where a sidewalk exists or is

proposed, the minimum distance between the tree trunk and both the edge of the street and the sidewalks shall be two (2) feet for a large tree, one and one-half (1.5) feet for a medium tree and one (1) foot for a small tree;

- 5) The tree location shall be at least thirty (30) feet from street intersections, twenty (20) feet from fire hydrants or utility poles, and ten (10) feet from driveways; and
 - 6) A small tree shall be used when planting under or within ten lateral feet of overhead utility wires. A small or medium tree shall be used when planting within ten (10) to twenty (20) lateral feet of overhead utility wires.
- b) Required Tree Lawn. A minimum tree lawn shall be established for all new sites involving a new publicly dedicated right-of-way with curbs, gutters and sidewalks. The required tree lawn shall comply with the following requirements:
- 1) The tree lawn along any new roadway shall be a minimum of seven (7) feet in width; and
 - 2) No person shall reduce the width of a tree lawn without first procuring permission from the Tree Commission.

13.07 INVASIVE PLANTS

Invasive plants may not be planted (i.e., are prohibited) and must be removed from the development area. Methods to remove and control invasive plant species must be included on the development plans. A statement must also be included on the development plan that the development area will be maintained free from invasive plant species in perpetuity. For the list of invasive plant species regulated by this section, see ORC 901.50.

13.07 PRESERVATION

Reasonable and good faith efforts will be made to preserve existing trees and major vegetation terrain and to implement them within landscaping plans. Consideration shall be given to laying out service roads, lots, structures, and parking areas to avoid the unnecessary destruction of wooded areas and individual trees. Additionally, standard preservation practices must be used to preserve and protect trees and vegetation during all phases of construction, including the installation of snow fencing at the drip line.

13.08 PARKING LOT SCREENING

All parking lots for New Sites shall comply with the following parking lot screening requirements:

- a) Any surface parking areas adjacent to an existing or planned public right-of-way shall be screened from the respective right-of-way with a minimum of a thirty-six (36) inch continuous planting hedge and tree combination; and
- b) The height of the required hedge or wall shall be measured from the elevation of the finished grade of the adjacent parking area.

13.09 LANDSCAPING IN PARKING LOT ISLANDS

All parking islands required in Section ##### shall have a minimum of one shade tree with a minimum of two (2) inches in caliper and one (1) tree per ten (10) parking spaces. The remaining area of the landscaped island shall be planted with grass or covered with stone.

13.10 RIGHT-OF-WAY SETBACK LANDSCAPING

Right-of-way setback landscaping is required for all new sites abutting an arterial or collector road, except for those located within the # Districts. Throughout the setback area along an existing or planned public right-of-way, there shall be a minimum of four (4) trees per one hundred (100) linear feet. Trees may be deciduous, coniferous or a combination thereof. This requirement shall not apply to the areas of ingress and egress, or to existing trees which are undisturbed by the project.

13.11 BUFFER YARD REQUIREMENTS (Townships)

The following buffer yard and screening requirements apply:

TABLE #####

				Min # of trees per 50 lineal feet*** adjoining lot lines must including the following:		
District of Proposed Use	Abutting Districts	Yard	Buffer Yard Width (ft)*	# of Large Trees (a)	# of Small Trees (b)	# of Shrubs (c)
CNC**	TA, MR, MHPD, RR, SR	Side or rear	10	2	3	17
EC	TA, MR, MHPD, RR, SR	Side or rear	20	3	5	25

Minimum Spacing Requirement:

- (a) Planted 25 feet on center
- (b) Planted 10 feet on center
- (c) Planted 3 feet on center

* A six-foot tall buffer fence or earthen mound may be utilized to take the place of shrubs. (For purposes of this section, a “Buffer Fence” is a fence constructed of bricks, stone, treated wood, or other commercially produced synthetic fencing material so long as it is durable, uniform, and attractive. Opaque gates matching the type, height, etc. of the fence shall be provided for access. The use of chain link fencing or gates with mesh screening, tarps, and similar materials shall not be considered as Buffer Fences.)

** These buffer requirements do not apply when a proposed one-unit dwelling in the RR District will abut another one-unit dwelling.

*** If adjoining lots have less than 100 lineal feet, utilize the spacing standards above to determine the number of plantings required on a prorated basis. For lots with more than 100 lineal feet, all units of 100 lineal feet must meet the buffer standard in the chart, and the fractional remainder will be determined using the minimum spacing requirements above.

13.12 SCREENING OF MECHANICAL EQUIPMENT, SERVICE AREA, STORAGE AREAS, TRASH CONTAINERS, AND LOADING ZONES

- a) Mechanical Equipment. All external mechanical equipment in all Districts, except the # Districts and one (1) or two (2)-unit dwellings in the # Districts, shall be screened from adjacent existing or planned public rights-of-way or when located adjacent to a District that permits one-unit residential dwellings. Said screening shall comply with one of the following requirements:
 - 1) A wall or fence that is a minimum of one foot taller than the mechanical units to be screened. Said wall or fence must be constructed with the same or similar materials as those used on the principal building.
 - 2) A landscape screen that consists of evergreen trees that are a minimum of one (1) foot taller than said mechanical units at the time of installation. The evergreen trees or shrubs shall be installed in linear fashion around all sides of the mechanical unit(s) and shall have a maximum spacing of twelve (12) linear feet between each tree.
- b) Rooftop mechanicals shall be screened by a parapet wall or other similar screening mechanism that extends a minimum of one foot above said mechanical units. Service Areas, Production Areas, Storage Areas, Trash Containers, and Loading Zones. All production areas, service areas, storage areas, trash containers and loading zones for all uses in all Districts shall be located at the rear or the side of the building. They shall be effectively screened on all sides from all adjacent property lines, existing or planned public rights-of-way and private streets as follows:
 - 1) Production areas, service areas, and loading zones: Screening of such areas shall consist of either landscaping or a minimum 6-foot wall accented with landscaping materials that extends the entire length of the production area, service area or loading zone. Screening consisting of walls shall utilize the same or similar materials as those used on the principal building. When landscaping is utilized in lieu of a wall, it shall consist of evergreen trees that are a minimum of six (6) in height at the time of installation and spaced a maximum of twelve (12) feet between each tree.
 - 2) Trash containers and storage areas: Trash containers and storage areas shall be screened on three sides with a solid wall or fence that is a minimum of one

foot taller than the trash container or the material within the storage area to be screened. Said wall or fence must be constructed with the same or similar materials as those used on the principal building and must be accented with landscaping for the entire screening perimeter. So that the trash container or storage area can be accessed, a solid, decorative gate of the same height as the wall/fence shall be utilized as screening on the fourth side of said trash container or storage area.

- 3) Accent landscaping, as utilized in this section, means shrubs planted no more than five feet apart and adjacent to the entire perimeter of the fence or wall utilized to screen the production area, service area, loading zone, or trash storage area as required by this section.

CHAPTER 14 SIGNS

<p>14.01 Purpose</p> <p>14.02 Signs Exempt from Obtaining Zoning Permits</p> <p>14.03 Regulations for All Signs</p> <p>14.04 Prohibited Signs</p> <p>14.05 Canopy Signs</p> <p>14.06 Ground Signs</p> <p>14.07 Projecting Signs</p> <p>14.08 Wall Signs</p> <p>14.09 Window Signs</p> <p>14.10 Pylon Signs</p> <p>14.11 Directional Signs</p>	<p>14.12 Entrance Wall Signs</p> <p>14.13 Drive-Thru Signs</p> <p>14.14 Total Maximum Square Footage of All Signs</p> <p>14.15 Sign Lighting</p> <p>14.16 Temporary Signs</p> <p>14.17 Changeable Copy and Electronic Message Displays</p> <p>14.18 Murals and Wallscapes</p> <p>14.19 Billboards</p> <p>14.20 Sign Permit Process</p>
--	---

14.01 PURPOSE

This Chapter identifies various types of signs and the districts in which each type of sign would be suitable. This Chapter also establishes time, place, and manner standards to help appropriately integrate the signs into the intended design and character of each District. It is further the intent of this Chapter to prevent signs from becoming a distraction or obstruction to the safe and efficient flow of pedestrian and vehicular traffic and to prevent signs from having an adverse impact on adjacent properties or uses to help promote the health, safety, and welfare of the residents, drivers, and pedestrians of the [Township].

14.02 SIGNS EXEMPT FROM OBTAINING ZONING PERMITS

Unless otherwise exempted below, a Zoning Permit shall be obtained prior to erecting any sign in any district. The following types of signs are exempt from obtaining a Zoning Permit:

- a) Signs not exceeding two (2) square feet in area that are customarily associated with a residential use and are not of a commercial nature, including the address and/or the name of the occupants;
- b) Signs erected by a governmental entity for a recognized public purpose and duly authorized by any law, statute, or code. Such Signs include legal notices and traffic control devices, provided such signs carry no supplementary advertising;
- c) Signs that are on the inside of a structure or building that are designated or located to not be typically visible from outside the window. This does not include:
 - 1) Signs that are not affixed to the window but can be seen from outside the window. Such signs shall be considered as Temporary Signs as defined in Chapter # and shall be regulated per Section #####; and
 - 2) Signs that are physically affixed to or painted on to the window – such signs are considered Window Signs as defined in Chapter # and shall be regulated per Section #####.

- d) Temporary Signs clearly in the nature of decorations customarily associated with a national, local, or religious holiday. Such Signs shall be of any illumination or animation provided that a safety and/or visibility hazard is not clearly created; and
- e) All signage and graphics shall be carefully coordinated with the building and architecture.

14.03 REGULATIONS FOR ALL SIGNS

The following regulations apply to all Signs within the [Township]:

- a) No part of any Sign shall extend higher than the eave of any building, except when placed on the parapet of a building;
- b) Each building and unit, if applicable, shall have an address number that is clearly visible from the public right-of-way. Such Signs shall not require a permit; and
- c) Original Art Mural and Vintage Art Murals as defined in Chapter #, Definitions, shall only be permitted in accordance with Section ##### these regulations.
- d) If a sign is to be installed into the ground, the owner of the lot should consider contacting 811/Ohio Utilities Protection Service 48 hours prior to installation as a safety precaution.

14.04 PROHIBITED SIGNS

The following signs are prohibited:

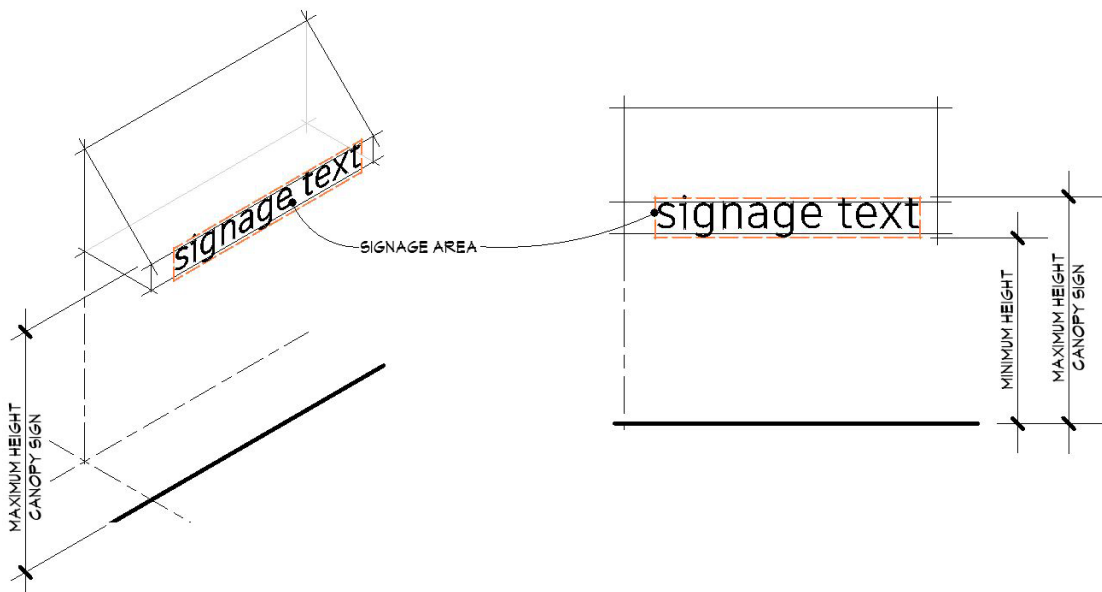
- a) Signs painted directly on the surface of a fence;
- b) Roof signs and roof mounted sign;
- c) Portable displays or mobile display (except sandwich board signs);
- d) Any sign painted directly on the surface of a fence;
- e) Roof signs or roof mounted signs shall be prohibited. No part of any sign shall extend higher than the eave of any building, except when placed on the parapet of a building;
- f) Any sign that resembles or is intended to resemble a traffic control device or is located in such a manner to obscure or impact the effectiveness of such traffic control device or signal, pursuant to ORC 4522.26 and Section ##### of the Township;
- g) Any permanent or temporary sign located on a utility pole, public signpost or otherwise displayed within the public right-of-way, pursuant to Section ##### of the ORC, except as may be specifically controlled herein; and
- h) Feathered flags;
- i) Any sign that obstructs any part of a direct access doorway, exit or fire escape;
- j) Portable displays or mobile signs that are not anchored or secured to prevent collapse or unintended movement;
- k) Any sign located within the Sight Visibility Triangle in Section #####;
- l) Gas or air-filled devices, revolving or rotating signs, exposed neon signs, exposed LED signs, signs with flashing messages or bare bulbs, flashing or high intensity lights mounted on a sign, signs on backlit awnings, or signs with moving text or pictures;
- m) Off-Premises signs;
- n) Projecting Signs [Townships only].

14.05 CANOPY SIGNS (Townships)

All Canopy Signs shall comply with the following requirements:

TABLE ####

	MR, CNC, EC	PUD
Maximum Number of Signs Per Business	1	Per Approved Development Plan
Maximum Square Footage	2 sf/lf of canopy	Per Approved Development Plan
Maximum Height (Feet)	15	Per Approved Development Plan
Minimum Height (Feet)	9	Per Approved Development Plan



14.06 GROUND SIGNS (Townships)

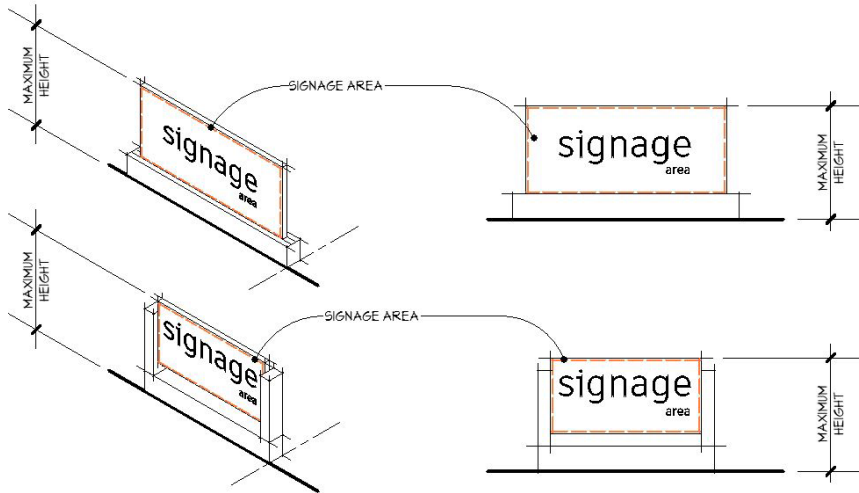
All ground signs shall comply with the following requirements:

TABLE #####

	TA/MR	CNC/EC	PUD
Maximum Number of Signs Permitted Per Public Road Frontage	1	1	Per Approved Development Plan
Maximum Square Footage	15	40	Per Approved Development Plan
Maximum Height (Feet)	6	8	Per Approved Development Plan
Minimum Distance from ROW (Feet)	20	20	Per Approved Development Plan

- a) The maximum square footage Table ##### is per sign face. Each sign face shall count towards the maximum size of the sign and total maximum square footage of all signs. There shall be a maximum of two (2) Sign faces per Sign.
- b) All Ground Mounted Signs shall have a solid base consistent with the primary building material and have a minimum of fifty (50) square feet of landscaping around all sides of the Ground Mounted Sign. Sign shall be affixed directly to a base having a width at least equal to that of the sign.
- c) Ground Mounted Signs shall not be permitted along real access roads.

Measurement of Ground Mounted Sign Area and Height:

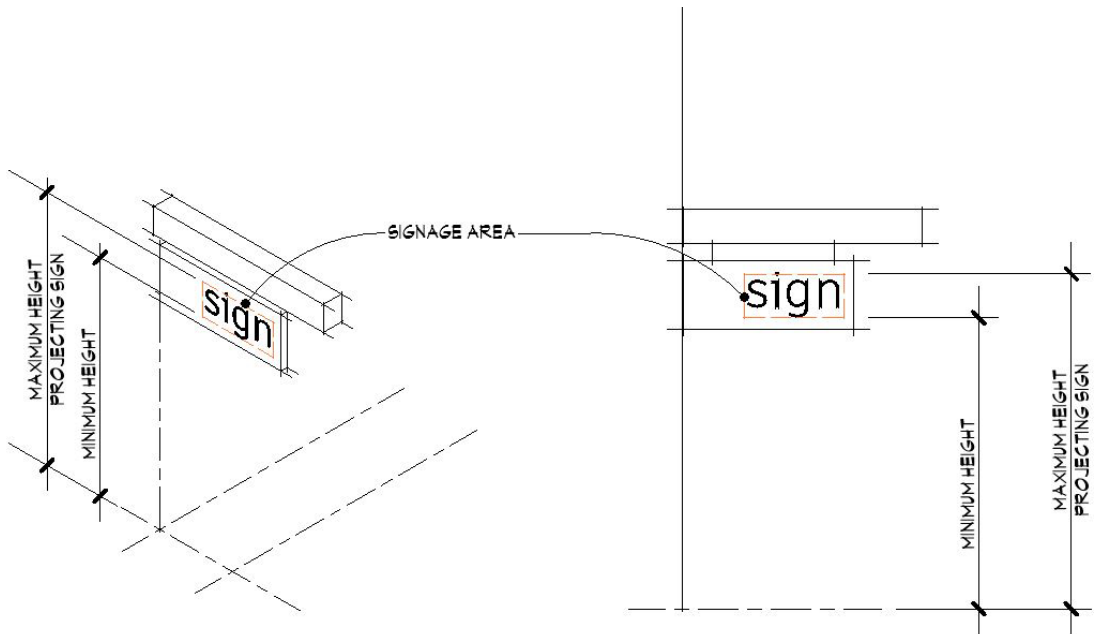


14.07 PROJECTING SIGNS [Townships]

When permitted, such signs should be scaled with the building design and should blend with the architectural design of the building to which it is attached. Each sign face shall count to the maximum size of the sign and total maximum square footage of all signs. There shall be a maximum of two (2) Sign faces per Sign. Projecting signs are permitted as follows:

TABLE ####

	VMU	MR	PUD
Number of Signs Per Business	1	1	Per Approved Development Plan
Maximum Square Footage	12	24	Per Approved Development Plan
Maximum Height (Feet)	Height of Eave	Height of Eave	Per Approved Development Plan
Minimum Height (Feet)	9	9	Per Approved Development Plan
Maximum Projection from Edge of Building (Feet)	8	8	Per Approved Development Plan

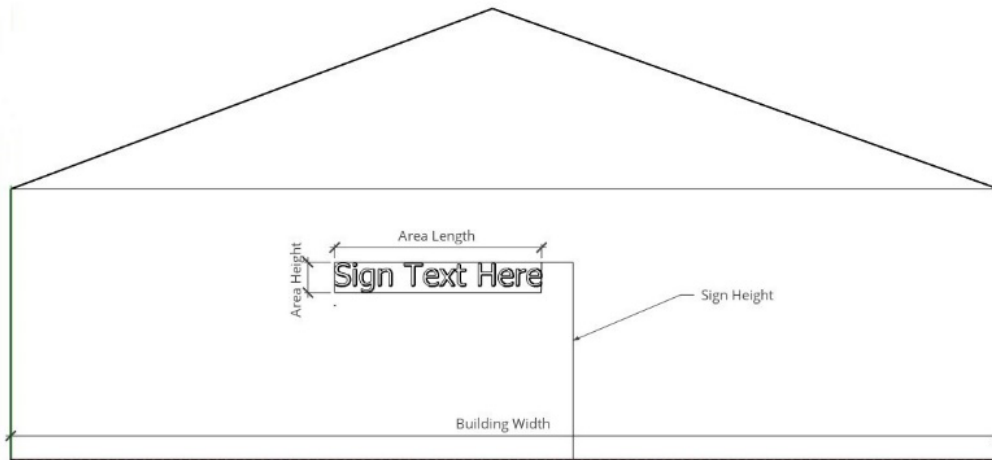


14.08 WALL SIGNS (Townships)

All wall signs shall comply with the following requirements:

TABLE ####

	TA/MR/RR/SR	RR/SR (when associated with a Conditional Use)	CNC/EC	PUD
Maximum Number of Signs Permitted Per Public Road Frontage	1	1	1	Per Approved Development Plan
Maximum Square Footage	2	12	2 sq. ft. per 1 lineal foot of building width	Per Approved Development Plan
Maximum Height (Feet)	8	15	Height of Eave	Per Approved Development Plan



14.09 WINDOW SIGNS (Townships)

All window signs shall comply with the following requirements:

TABLE ####

	TA/MR/RR/SR	CNC/EC	PUD
Maximum Number of Signs Permitted	1 per lot	1 per window	Per Approved Development Plan
Maximum Square Footage	10 percent of window area	25 percent of window area	Per Approved Development Plan
Maximum Height (Feet)	15	15	Per Approved Development Plan

14.10 PYLON SIGNS (Townships)

All pylon signs shall comply with the following requirements:

TABLE ####

	CNC/EC	PUD
Maximum Number of Signs Permitted Per Public Road Frontage	1	Per Approved Development Plan
Maximum Square Footage	125	Per Approved Development Plan
Maximum Height (Feet)	35	Per Approved Development Plan

Minimum Distance from ROW (Feet)	20	Per Approved Development Plan
---	----	-------------------------------

14.11 DIRECTIONAL SIGNS

There may be two directional signs per access driveway connecting to a public or private street. Directional signs shall be limited to a maximum height of three (3) feet, a maximum area of six (6) square feet per side and shall be located outside of the right-of-way and on the property of the user(s) of which they are identifying the entry or exit.

14.12 ENTRANCE WALL SIGN

- a) One (1) sign may be placed on an entrance wall or on each parallel entrance wall as permitted in Section #####.
- b) Lighting for said sign(s) shall be restricted to external illumination that complies with Section #####. Internal illumination of said signs are prohibited.
- c) Each sign shall not extend above the height of the wall and shall not exceed the following maximum area:

TABLE #####

Type	Max Area (sq ft)
Residential Entrance Sign	15
Multi-Tenant Commercial Sign	20/25

14.13 DRIVE THRU SIGNS

Signs accessory and adjacent to drive-thru food and beverage establishments, car washes, and other similar uses are subject to the following standards:

- a) One large drive-thru board shall be permitted per drive thru lane. Said sign shall not exceed fifty (50) square feet, must be located a minimum of one (1) foot from and a maximum of five (5) feet from the edge of pavement of the drive through lane to which it serves and shall not exceed eight (8) feet in height.

- b) One medium drive thru board shall be permitted per drive thru lane. Said sign shall not exceed fifteen (15) square feet in area, must be located a minimum of one (1) foot and a maximum of five (5) feet from the edge of pavement of the drive through lane to which is serves and shall not exceed eight (8) feet in height.
- c) One small drive-thru sign board shall be permitted per drive through lane shall be permitted. Said sign shall not exceed two and half (2.5) square feet area, must be located on the drive thru speaker and shall not exceed five (5) feet in height.
- d) Drive thru board signs shall be permitted to have changeable copy electronic display messages may be permitted provided the graphics and/or words on the sign change no more than once per car service. Video, flashing images or effects, or moving content shall be prohibited.

14.14 TOTAL MAXIMUM SQUARE FOOTAGE OF ALL SIGNS (CNC/EC=subject to revision to suit the needs of the township)

TABLE ####

	Total Maximum Square Footage for All Signs
VMU	150 for internal lots 250 for corner or double frontage lots
CNC/EC	400 for internal lots 500 for corner lots or double frontage lots
PUD	Per Approved Development Plan

14.15 SIGN LIGHTING

Sign lighting shall be consistent, understated, and properly disguised. Unless noted in this code, one of the following methods of lighting may be employed:

- a) A white, steady, stationary light that does not glare onto surrounding areas, is directed solely at the Sign, and is otherwise prevented from beaming directly onto adjacent properties or rights-of-way; or
- b) A white interior light with primary and secondary images lit or silhouetted on an opaque background. The background must be opaque. No additional background lighting or illuminated borders or outlines shall be permitted.
 - 1) The color temperature of the sign lighting shall not exceed 4,000K.
 - 2) The level of illumination emitted or reflected from a Sign shall not be of an intensity sufficient to constitute a demonstrable hazard to vehicular traffic on any Right of Way or parking lot from which the sign can be viewed.
 - 3) Light fixtures shall be screened from view by site grading or landscaping.

14.16 TEMPORARY SIGNS

The following Temporary Sign regulations apply to all uses within all subareas:

- a) Temporary Signs shall be prohibited within the right-of-way.
- b) In all residential zoning districts, three (3) Small Temporary Signs shall be permitted per parcel per street frontage without a permit. In all other zoning districts, up to six (6) Small Temporary Signs shall be permitted per parcel per street frontage without a permit. Each Small Temporary Sign shall be seven (7) square feet in area or less and less than three (3) feet in height.
- c) In all districts, one (1) temporary banner is permitted per parcel per street frontage without a permit. Each temporary banner shall not exceed eight (8) feet in height and thirty-two (32) square feet in area and shall not be displayed for more than fourteen (14) days within any one hundred eighty (180) day period
- d) In the # Districts, two (2) Large Temporary Signs shall also be permitted per parcel provided a Sign permit is issued in accordance with the following regulations. Large Temporary Signs shall not:
 - 1) Exceed eight (8) feet in height;
 - 2) Exceed thirty-two (32) square feet in area (per Sign face); and
 - 3) On parcels of five (5) acres or less, such signs shall be displayed for no more than thirty (30) consecutive days and no more than three (3) times per calendar year. A new permit must be obtained for each thirty (30) day or less period. After said permits have been exhausted, the Zoning Inspector may grant one (1) extension for up to ninety (90) days per Sign. No other extensions may be administratively approved and must be approved by the Board of Zoning Appeals. On parcels that are greater than five (5) acres, such signs may be displayed for up to one-hundred eighty (180) days. Upon the expiration of this permit, the Zoning Inspector may grant one (1) extension up to an additional one-hundred eighty (180) days. No other extensions may be administratively approved and must be approved by the Board of Zoning Appeals. In no case, shall such signs be erected for more than three hundred sixty-five (365) days.
- e) Small and Large Temporary Signs and Temporary Banners shall not count toward the total maximum square footage of signs permitted on a lot.
- f) The sign permit number for Large Temporary Signs must be printed on the sign in a visible location.

14.17 CHANGEABLE COPY AND ELECTRONIC MESSAGE DISPLAYS

These Changeable Copy and Electronic Message Display standards are applicable to all signs, except drive thru boards since the purpose of those boards are to service those utilizing the drive thru lane where cars are typically stopped to view said sign. All other changeable copy and electronic messaging displays shall:

- a) Be limited to fifty percent (50%) of the overall sign area and have no more than #### [4?] signs on the lot;
- b) Be static, shall not move, scroll, or flash, and shall not exceed nighttime (one hour after sunset). Shall not change more than [NOTE TO DISCUSS WITH COMMUNITIES] once/8 times a day; and
- c) [NOTE TO DISCUSS WITH COMMUNITIES] Be turned off no later than one hour after the close of business and shall remain off until 6:30 a.m. the following morning.

14.19 BILLBOARDS (Townships)

Billboard shall be permitted in the TA, CNC, EC, and PUD Districts, and shall be subject to the following conditions:

- a) Billboards shall be allowed only on properties having direct frontage on state or federal highways designated as on the primary system. Not more than one (1) billboard shall be allowed on any single property existing as of the effective date of this amendment. The erection of all billboards shall comply with all federal and state requirements;
- b) Any billboard shall maintain a maximum height of forty-five (45) feet. The maximum display area for any billboard shall not exceed 300 square feet per side;
- c) Said billboard structures must be set back from the established right-of-way of any roadway not less than one hundred (100) feet;
- d) At a property at any intersection, any billboard structure shall not be located less than 200 feet from the established right-of- way line of each highway or thoroughfare, or in such other manner as to interfere with, or obstruct clear vision of such intersection in any direction for a distance of 250 feet;
- e) No such billboard structure shall be permitted to face the front or side lot line of any lot or parcel of land that abuts a district that permits residential uses and is within 300 feet of such lot line; and
- f) No billboard shall be erected within 1,500 feet from any other billboard.

14.20 SIGN PERMIT PROCESS

- a) Permit Required. No sign, except as exempted in Section ####, shall be erected, constructed, or maintained within the city unless a permit for the same has been

issued by the Zoning Inspector, or their designee. Application for a permit to construct or erect a sign shall be made by the owner of the sign or the property upon which the sign is proposed, or their agent. An application for a permit to erect a sign shall contain, at a minimum and drawn to scale;

- 1) The dimensions and weight of the sign, and where applicable, the dimension of the wall surface of the building to which it is to be attached;
 - 2) The dimension and weight of the sign's supporting members;
 - 3) The maximum and minimum height of the sign;
 - 4) The proposed location of the sign in relation to the face of the building, in front of or above which it is to be erected;
 - 5) Where the sign is to be attached to an existing building, a diagram of the face of the building to which the sign is to be attached;
 - 6) A color rendering of the proposed sign image;
 - 7) The name and address of the user, or owner of the sign and the location of the sign; and
 - 8) The name and address of the sign installer. In addition, if the proposed sign requires an installation permit from the State of Ohio, a copy of such permit shall be provided prior to erection of the sign.
- b) Action on Sign Permit. The Zoning Inspector, or their designee, shall issue a Sign Permit upon submittal of a completed application and payment of applicable fees if they determine that the provisions of this chapter have been met. If the application for a Sign Permit is denied, the applicant shall be given written notice of such denial, along with the reasons for the denial.
- c) Appeals. Any decision made by the Zoning Inspector, or their designee, under the terms of this chapter may be appealed to the Board of Zoning Appeals through the method set forth in Chapter

CHAPTER 15 PARKING

15.01 Purpose 15.02 Provision for Parking Required 15.03 General Requirements 15.04 Joint-Use Parking 15.05 Public Parking Facilities	15.06 Schedule of Required Off-Street Spaces 15.07 Commercial Vehicles Parking in Residential Districts 15.08 Loading Spaces
--	---

15.01 PURPOSE

The purpose of this chapter is to encourage the orderly development of parking areas within the Township and to promote the safety of residents and visitors by insuring the efficient handling of vehicular traffic.

15.02 PROVISION FOR PARKING REQUIRED

Unless otherwise indicated in this Code, in all zoning districts, off-street parking requirements shall be pursuant to this chapter.

15.03 GENERAL REQUIREMENTS

- a) **Surfacing and Drainage.** All off-street parking areas for commercial or industrial projects within the CNC, EC, and PUD Districts shall be properly graded, marked, and surfaced to provide a hard, durable, and dustless surface. All parking areas shall be graded and drained to dispose of surface water which might accumulate within or upon such area and shall be designed to prevent the excessive drainage of surface water onto adjacent properties or public roadways. The developer of the project shall demonstrate that adequate provisions have been made to direct storm runoff to a suitable and adequate storm water drainage system.
- b) **Lighting.** Any lighting used to illuminate any off-street parking area shall be so arranged as to reflect light away from any adjoining premises in any zoning district where residences are a permitted use. In addition, such lighting shall be so arranged as not to interfere with traffic on any adjoining street or to be confused with any traffic control lighting. Other provisions in Section ##### also apply.
- c) **Location of Parking Spaces.** A five (5) foot clear zone shall be maintained between the roadway right-of-way and any parking space. Parking areas shall be so designed and arranged so as not to allow the protruding of any vehicle (or portion thereof) over the clear zone.
- d) **Parking of Inoperable or Disabled Equipment or Vehicles.** The exterior parking or storage of inoperable, unlicensed, or disabled pieces of equipment or vehicles for a period of time exceeding thirty (30) consecutive days, outside of an approved junk

yard licensed and regulated pursuant to Sections 4737.05-12 of the ORC, shall be prohibited. The Township reserves the right to remove junk cars from private property pursuant to Section 4513.65 of the ORC.

- e) Landscaping, Parking Bays, and/or Parking Lot Islands. See Sections #####.
- f) Parking of Recreational Equipment. The storage of travel trailers, motor homes, pick-up campers, folding tent trailers, boats or boat trailers and similar recreational equipment shall be subject to the following requirements:
 - 1) Not more than two (2) pieces of such equipment, or vehicles, shall be permitted to be stored outside on a parcel containing a single family or two-family dwelling. For the purpose of this Section, a boat stored on a boat trailer shall be deemed one piece of recreational equipment;
 - 2) Recreational equipment shall not be used for permanent occupancy; and
 - 3) Recreational equipment may be used for temporary occupancy for a period of time not exceeding three (3) months.

15.04 JOINT-USE PARKING

Two (2) or more uses may jointly provide and use parking spaces, provided that together they meet the parking space requirements of Section #####.

15.05 PUBLIC PARKING FACILITIES

- a) Property within a 500-foot radius of a public parking facility shall not be required to provide or maintain a specific number of off-street parking spaces. All other properties shall conform to Section #####.
- b) Public parking facilities shall not be required to provide a specific number of parking spaces. However, the Zoning Commission can recommend a desired number of parking spaces based on expected traffic.

15.06 SCHEDULE OF REQUIRED OFF-STREET SPACES

Parking spaces shall be provided according to the following schedule of uses that do not apply to 10.05. If a use consists of more than one component use (such as a school with a stadium) the required minimum number of parking spaces shall be the sum of the required spaces for those component uses. For uses not listed, the Board of Zoning Appeals shall determine the number of required spaces, based on comparing the proposed use with similar uses listed in the schedule:

- a) Residential. One (1) parking space for every residential dwelling unit on a property.
- b) Commercial. One (1) parking space for every 100 ft in GFA with the following exceptions:
 - 1) Campground: One (1) per each campsite and one per employee for the largest shift;
 - 2) Hotels and Motels: One (1) per sleeping room; and

- 3) Office: Four (4) spaces per 1,000 square feet in GFA.
- c) Institutional. One (1) parking space for every 500 feet in GFA with the following exceptions:
 - 1) Assisted living, nursing homes, and hospitals: One (1) for each employee on the largest shift and one (1) for every four (4) beds;
 - 2) Places of assembly: One (1) for every six (6) seats in the main area of assembly.
 - 3) Schools: One (1) for every ten (10) students and one (1) for each employee on the largest shift; and
 - 4) Daycares: One (1) for each employee on the largest shift.
- d) Industrial. One-half (½) space per 1,000 square feet in GFA AND/OR one (1) for each employee on the largest shift.

15.07 COMMERCIAL VEHICLES PARKING IN RESIDENTIAL DISTRICTS

- a) Commercial Vehicles that are parked within an area zoned as a Residential District can only be parked in said District for a maximum of [##] hours within a twenty-four (24) hour period. A Commercial Vehicle may be stored in a fully enclosed structure within a Residential District.
- b) Exceptions. A Commercial Vehicle is exempt from the two (2) hour period of this section when:
 - 1) Loading or unloading objects for a property;
 - 2) Performing services on or for property in the immediate area;
 - 3) Used for construction or repair work on the premises; or
 - 4) The Commercial Vehicle is a company vehicle, which includes a truck, van, or automobile, and must be three-quarters of a ton or less.
- c) Commercial Vehicles exceeding 8,000 pounds are not permitted within areas zoned as a Residential District.

15.08 LOADING SPACES

- a) All loading spaces must be located to the side or rear of the principal structure and screened in accordance with Section ##### and are prohibited within any front yard.
- b) A loading space shall consist of a rectangular area adequate for loading and unloading and be accessible from a maneuvering area.
- c) All loading spaces and maneuvering areas shall be located on the same Lot as the use they are intended to serve.
- d) A required loading space shall have a clearance height of not less than fifteen (15) feet and shall have minimum dimensions of not less than twelve (12) feet in width and fifty (50) feet in length, exclusive of any driveway, aisle, or other circulation area.
- e) The number of off-street loading spaces required for [districts. Non-residential and non-planned] shall be no less than as set forth in the following:
 - 1) Less than 5,000 square feet in GFA: None required;
 - 2) 5,000 to 250,000 square feet in GFA: One (1) space; and

- 3) Over 250,000 square feet in GFA: One space for each 250,000 square feet in GFA.

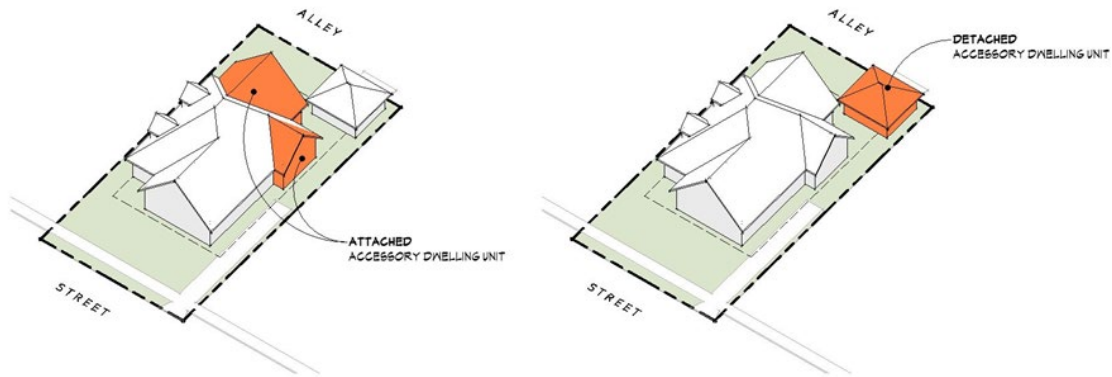
**CHAPTER 16
GENERAL DEVELOPMENT STANDARDS**

16.01 Accessory Dwelling Units	16.12 Model Homes
16.02 Accessory Uses and Structures	16.13 Portable Home Storage Units
16.03 Cannabis Stores	16.14 Plants for Mixing and/or Processing Concrete and/or Asphalt
16.04 Cemeteries	16.15 Private Swimming Pools
16.05 Clustered Mailboxes	16.16 Recreational Vehicles
16.06 Community Gardens	16.17 Shipping Containers
16.07 Fences and Walls	16.18 Short-Term Rentals
16.08 Food Trucks	16.19 Solar Energy Systems
16.09 Home Occupations	16.20 Telecommunications Towers
16.10 Large Residential Facilities, Emergency and Protective Shelters, Transitional Living Centers, and Permanent Supportive Housing	16.21 Temporary Structures
16.11 Lighting	16.22 Temporary Tents
	16.23 Visibility at Intersections
	16.24 Wind Energy Systems

16.01 ACCESSORY DWELLING UNITS

- a) Purpose. The purpose of the Accessory Dwelling Unit (ADU) regulations is to:
- 1) Respond to changes in housing needs and increasing housing costs, while simultaneously respecting the curb appeal and scale of the dwelling units within the surrounding residential area;
 - 2) Increase affordable housing options to vulnerable populations such as the elderly and persons with disabilities;
 - 3) Support increased efficient use of the existing housing stock and associated infrastructure; and
 - 4) Reduce the carbon footprint by allowing smaller dwelling units.
- b) Applicability. The standards apply to any Residential District where ADUs are listed as a Permitted – Accessory Use.
- 1) Number. Only one (1) ADU shall be permitted on a lot in the SR-2, VSF, VTF, VMF, VMU, MR, and CNC.
 - 2) Density. ADUs do not count toward the density calculations for the District in which they are located.
 - 3) Accessory Suite (Attached) Standards. All Accessory Suite ADUs shall comply with the following general ADU design standards:
 - i) The primary dwelling in which the ADU is located shall be owner occupied;
 - ii) An ADU may be no larger than 800 square feet or the size of the primary dwelling unit, whichever is less;

- iii) ADU's shall be limited to residential uses including a Minor Home Occupation and shall not be utilized for any other purpose;
 - iv) One additional parking space is required for the ADU;
 - v) No new entrances into the primary dwelling shall be created for the Accessory Suite ADU; and
 - vi) Any required fire escapes or exterior stairs for access to an upper-level Accessory Suite ADU shall not be located along the front façade of the primary dwelling.
- 4) Detached ADUs. In addition to the general ADU design standards, Detached ADUs must comply with the following requirements:
- i) A Detached ADU shall not exceed twenty-five (25) feet in height as defined in Section #####;
 - ii) The ground coverage of the Detached ADU shall not exceed the ground coverage of the Primary dwelling Unit;
 - iii) All Detached ADUs shall be located at or behind the front plane of the primary dwelling;
 - iv) All Detached ADUs shall comply with the minimum setback requirements of the applicable Zoning District; and
 - v) All Detached ADUs that are new construction shall comply with the following requirements:
 - A) Be setback a minimum of five (5) feet from the primary dwelling;
 - B) The exterior finish materials must visually match in type, size, and placement to the exterior finish materials of the primary dwelling or existing structure on the property; and
 - C) The roof pitch must be the same as the predominant roof pitch of the primary dwelling or existing structure on the property.



16.02 ACCESSORY USES AND STRUCTURES

- a) Applicability. These standards shall apply to all Accessory Structures as defined in Chapter #####.
- b) Location. All Accessory Structures shall be located to the side or rear of the principal structure. In no case, shall an accessory structure be located to the Front Lot Line than the principal building. Accessory structures greater than five hundred eighty (580) square feet in floor area shall only be located in the Rear Yard.
- c) Accessory structures may encroach a required Side or Rear Yard Setbacks as follows:

TABLE #####

District	Minimum Distance Between Accessory Structure and Side or Rear Lot Lines (Ft.)
TA, MR, RR, SR-1	10*
All Other Districts	5*

* If a Side or Rear Yard Setback abuts an alley, an Accessory Structure must be setback a minimum of twenty (20) feet from the alley.

- d) An Accessory Structure shall not be located closer than five (5) feet from the principal building or any other accessory structure.
- e) Height. The following height regulations apply dependent upon the District described:
 - 1) Accessory Structures located in Any Residential Districts shall not exceed eighteen (18) OR twenty-four (24) feet in height.
 - 2) Accessory Structures located in the Non-Residential Districts shall not exceed the height of the principal building.
- f) Size (Townships)
 - 1) The cumulative area of Accessory Structures shall not exceed the following square footage requirements. (**Optional:** However, each residential lot shall be permitted to have a five hundred eighty (580) square foot private garage either attached or detached from the principal structure that shall not count towards the maximum cumulative area of Accessory Structures.

Lot Size	Maximum Cumulative Area for Accessory Structures
4.99 acres or less	1,500 square feet
Between 5.00 and 14.99 acres	1,800 square feet
Between 15.00 and 24.99 acres	2,100 square feet

16.03 CANNABIS STORES

Option 1

- a) Purpose. It is the purpose of this ordinance to regulate businesses that sell cannabis products for medicinal and recreational purposes in order to promote the health, safety, and general welfare of the citizens of the Township.
- b) Applicability. These standards shall apply to any Cannabis Stores permitted under Ohio law and governed by ORC 3780 and 3796 as well as Ohio Administrative Code (OAC) 1301:18 and **[the enforcement chapter of local ordinances, if applicable]**.
- c) Location. All Cannabis Stores may only be located as a Conditional Use in the Employment Center (EC) District, subject to the following conditions:
- 1) No Cannabis Store shall be located within one thousand (1,000) feet of the boundaries of a parcel of real estate having situated on it a school, church public library, or Park (see, ORC 3796.30; ORC 3780.25; and ORC 3796.29).
 - 2) No Cannabis Store shall be located within one thousand (1,000) feet of the boundaries of a parcel of real estate having situated on it Emergency and Protective Shelters, Permanent Supportive Housing, Large Residential Facilities, Residential Treatment Facilities, and Transitional Living Centers. (see, ORC 3780.25 and ORC 3796.29).
 - 3) No Cannabis Store shall be located within one (1) mile of an existing Cannabis Store or another proposed Cannabis Store (OAC 1301:18-2606).
 - 4) In addition to the regulations described herein, Medicinal Cannabis Stores must show compliance with ORC 3796.20 by exhibiting the proper license and ability to adhere to the rules for dispensing medical marijuana. Recreational Cannabis Stores must show compliance with ORC 3780.15 by exhibiting the proper license and ability to adhere to the rules for dispensing recreational marijuana. If the Cannabis Store will operate under a “dual-use license” as defined in OAC 1301:18-1-01(C)(4), then it must exhibit this license and exhibit the ability to adhere to the rules for both selling medical and recreational marijuana as found in the ORC.

Option 2

- a) **Purpose.** It is the purpose of this ordinance to regulate businesses that sell cannabis products in order to promote the health, safety, and general welfare for the citizens of the Township.
- b) **Applicability.** All Cannabis Stores are prohibited within the Township in accordance with Ohio law and governed by ORC 3780.25, ORC 3796.29, and **(include TWP resolutions prohibiting sale of medical and recreational cannabis).**

16.04 CEMETERIES (TOWNSHIPS)

- a) **Intent.** The intent of this section is to create standards for cemeteries where permitted as conditional uses.
- b) **Applicability.** These standards shall apply to cemeteries when listed as a conditional use.
- c) **Conditions.** The Board of Zoning Appeals shall issue a conditional use permit for a cemetery, if the proposed use complies with all of the conditions listed below in addition to the general conditions.
 - 1) The proposed cemetery shall be located on at least forty (40) acres and shall have direct access to a public road that is sufficient to handle the traffic generated by the cemetery. Existing cemeteries may be smaller than forty (40) acres.
 - 2) All buildings, including mausoleums, shall be located no closer than two hundred (200) feet from any lot line and all graves/burial lots shall be no closer than one hundred (100) feet from any lot line.
 - 3) Sufficient evidence shall be provided to the Board of Zoning Appeals ensuring that the grounds will be properly maintained.
 - 4) Any other conditions as warranted by the Board of Zoning Appeals.

16.05 CLUSTERED MAILBOXES

When cluster mailbox units are required by the U.S.P.S., said units must comply with the following requirements:

- a) Be located outside the public right-of-way and appropriately distributed throughout the development. An appropriate amount of parking spaces shall be provided to ensure proper traffic circulation throughout the development;
- b) Final unit and parking locations and number of off-street parking spaces shall be determined and controlled by the development plan approved by the Board of Township Trustees, upon recommendations from the ARB and Zoning Commission; and
- c) All cluster mailbox units and associated off-street parking areas shall be privately maintained.

16.06 COMMUNITY GARDENS

When Community Gardens are listed as a Permitted Use in a District, they shall be prohibited within the right-of-way and required Front Setback. Any shed, storage container, or similar structure within a Community Garden shall be considered an Accessory Structure and shall comply with the requirements of Section #####.

16.07 FENCES AND WALLS

Fences are not required to obtain a permit, but all fences in any Residential Districts, excluding Districts that permit Multi-Unit Dwellings, shall not exceed four (4) feet when located forward of the front plane of the house and eight (8) feet when located to the side and rear of the house. No fence shall be permitted within the right-of-way and must comply with the Visibility at Intersection requirements in Section ####. Fences or walls containing barbed wire or charged with electrical current are prohibited unless such Fences or Walls are in the TA, MR, or RR Districts and solely used for the enclosure of livestock.

16.08 FOOD TRUCKS

- a) Purpose. The intent of these regulations is to provide the food industry with creative opportunities outside of the traditional brick and mortar restaurants while controlling potential impacts such as traffic, food safety, and compatibility with the surrounding areas. These regulations ensure that Food Trucks are properly integrated into the overall existing or future streetscape designs of the **[Township]**. These regulations also limit the time frame for Food Trucks to allow ample time for business incubation while also discouraging them from becoming permanent fixtures.
- b) Applicability.
 - 1) These standards apply to all Food Trucks that are located on private property within any District that allows restaurant uses. Food Trucks shall comply with the requirements of this section.
 - 2) Food Trucks located within the public right-of-way shall be governed by a Right-of-Way Permit and are not subject to this Code.
- c) All Food Trucks located on private property must comply with the following regulations:
 - 1) Food Trucks shall be lit with existing and available site lighting. No additional exterior lighting shall be permitted. Lighting inside the Food Truck for the purpose of inside food preparation and menu illumination may be permitted. There shall be no light trespass or additional glare onto adjacent properties. Flashing lights are prohibited;
 - 2) No signs shall be permitted except as follows:
 - i. Signs directly painted or directly applied onto the Food Truck shall be permitted; and
 - ii. One small Temporary Sign that does not exceed eight (8) square feet.

- 3) The selling of alcohol shall be prohibited, unless otherwise permitted within DORAs, if applicable;
- 4) There shall be one (1) trash receptacle for use by patrons and placed in a convenient location that does not impede pedestrian or vehicular traffic. Trash must be removed daily from the site;
- 5) The Food Truck shall be located on an entirely paved, level parking lot to enhance the safety of pedestrians and patrons;
- 6) All equipment and storage associated with and required for the operations of the Food Truck, except for the trash receptacles required in this section, shall be located on or within the Food Truck. This includes any generators;
- 7) There shall be no furniture, umbrellas, or other objects outside of the Food Truck. Any proposed furniture or umbrellas shall be subject to the outdoor dining standards of the applicable District in addition to these regulations;
- 8) The Food Truck shall have access to water (i.e., water tank, connection to central water line, etc.) and electricity (generator, connection to utility lines, etc.) and such services shall be located in a manner that does not create a safety hazard to employees, patrons, or pedestrians;
- 9) When a Food Truck is proposed to be located within 500 feet of an existing One-Unit Dwelling Unit, operations of said Food Truck are limited to 10:30 a.m. to 3:30 p.m. daily. The operations of Food Trucks are limited to 6:00 a.m. to 9 p.m. Sunday-Thursday and 7 a.m. to 11 p.m. Friday and Saturday (**Times can be variable based upon Trustee Decision**);
- 10) There shall be no obstruction or interference with the free flow of pedestrian or vehicular traffic, including but not limited to or from, any business, public building, the remainder of the parking area, or adjacent right-of-way;
- 11) There shall be no impediments to the visibility area sight distance at any driveway or intersection;
- 12) The Food Truck may only operate in the location approved on the site plan for the Zoning Permit and may not be moved to any other location on the property or to a different property within the **[Township]** without first receiving a new Zoning Permit;
- 13) Each Food Truck shall have a minimum 35 x 15-foot area. Any Food Truck that exceeds twenty-seven (27) feet in length shall have a minimum seventy by fifteen (70 x 15)-foot area. In no case shall the combined area of all Food Trucks permitted on one lot exceed twenty-five percent (25%) of the Lot Area;
- 14) The applicant, if not the owner of the property, shall provide written permission from the property owner to utilize the property for a Food Truck.
- 15) The Food Truck shall pass a health and fire safety inspection;
- 16) Due to the temporary nature of Food Trucks, the standards of this Code for parking (Chapter #####), landscaping (Chapter #####), and Signs (Chapter #####) do not apply to Food Trucks; and
- 17) If the Food Truck complies with all the above standards, a Zoning Permit may be issued for up to thirty (30) consecutive days on a property within any sixty (60) consecutive calendar days.

- d) Exemptions. Food Trucks are exempt from obtaining a Zoning Permit when:
- 1) It is parked in one location for a period of less than eight (8) hours while not operating; or
 - 2) It operates exclusively as a subset of a **[Township]** approved special event, within the approved areas and time frames. The **[Township]** may increase the number of Food Trucks allowed for one (1) lot during **[Township]** approved special events.
 - 3) The exemption of requiring a Zoning Permit, however, does not preclude the requirement for the Food Truck to have passed a health and fire safety inspection under Section 16.07(c)(15).

16.09 HOME OCCUPATIONS

- a) A Home Occupation shall be conducted entirely within a Dwelling Unit and shall be clearly subordinate and secondary to the use of the Dwelling Unit. Home Occupations shall not be conducted within Accessory Structures, such as garages or sheds.
- b) The following regulations apply to all Home Occupations:
- 1) The appearance of the Dwelling Unit in which a Home Occupation is conducted shall not be altered or the occupation within the dwelling shall not be conducted in a manner which would cause the premises to differ from its surrounding character either by colors, materials, construction, or lighting;
 - 2) The Home Occupation shall not generate traffic greater in volume for the subarea;
 - 3) The Home Occupation shall not involve delivery trucks other than normal parcel delivery services;
 - 4) No equipment or processes shall be used in a Home Occupation which creates noise, vibration, glare, fumes, odors, or electrical interference detectable to the normal senses on the lot. No equipment or processes shall be used which creates visual, audible, or electrical interference in any radio or television receiver or computer terminal off the premises or causes fluctuations in voltage off the premises; and
 - 5) Home Occupations shall not be conducted within Accessory Structures, such as garages or sheds.
- c) The following regulations apply to Minor Home Occupations:
- 1) There shall be no other people working in a Minor Home Occupation other than a person or person(s) who are residents of the Dwelling Unit in which the Minor Home Occupation is conducted.
 - 2) There shall be no signs associated with the Minor Home Occupation.
 - 3) Not to occupy more than twenty percent (20%) of the livable floor area of the Dwelling Unit.

- 4) No Zoning Permits are associated with Minor Home Occupations.
- d) The following regulations apply to Major Home Occupations:
 - 1) Up to two (2) other people working in a Major Home Occupation who are not residents of the Dwelling.
 - 2) May exceed up to twenty percent (20%) of the livable floor area of the Dwelling Unit, but in no case shall it exceed forty (40) percent.
 - 3) One Wall Sign is permitted that does not exceed six (6) square feet per sign face and has a maximum height of twelve (12) feet. Ground Signs shall not be more than six (6) feet in height relating to Section #####.
 - 4) A Conditional Use Permit is required for approval of a Major Home Occupation.

16.10 LARGE RESIDENTIAL FACILITIES, EMERGENCY AND PROTECTIVE SHELTERS, TRANSITIONAL LIVING CENTERS, AND PERMANENT SUPPORTIVE HOUSING

- a) Purpose. It is the purpose of this ordinance is to regulate Drug Rehabilitation Centers, as defined in Chapter ####, to promote the health, safety, and general welfare of the citizens of the [Township].
- b) Applicability. The regulations under this ordinance apply to the Districts where the following Drug Rehabilitation Centers are located:
 - 1) Small Residential Facilities may only be located as a Permitted Use in all Residential and Commercial Districts;
 - 2) Emergency and Protective Shelters, Large Residential Facilities, and Transitional Living Centers may only be located as a Conditional Use in the VTF, VMF, VMU, and CNC Districts; and
 - 3) Permanent Supportive Housing may only be located as a Conditional Use in the VTF, VMF, VMU, and CNC Districts.
- c) Development Standards: Emergency and Protective Shelters, Permanent Supportive Housing, Large Residential Facilities, Residential Treatment Facilities, and Transitional Living Centers are a Conditional Use within their respective Districts. The Board of Zoning Appeals shall ensure all the following standards are met prior to issuing a Conditional Use Permit for said facility:
 - 1) The facility shall obtain all approvals and/or licenses as required by state and local laws;
 - 2) The facility shall meet all applicable local and/or state building, safety, and fire safety requirements for the proposed facility and level of occupancy.
 - 3) The facility shall provide twenty-four (24)-hour supervision by trained and qualified professional personnel;
 - 4) For facilities located within any Residential Districts, the architectural design and site layout of the facility shall be compatible with the residential character of the neighborhood;

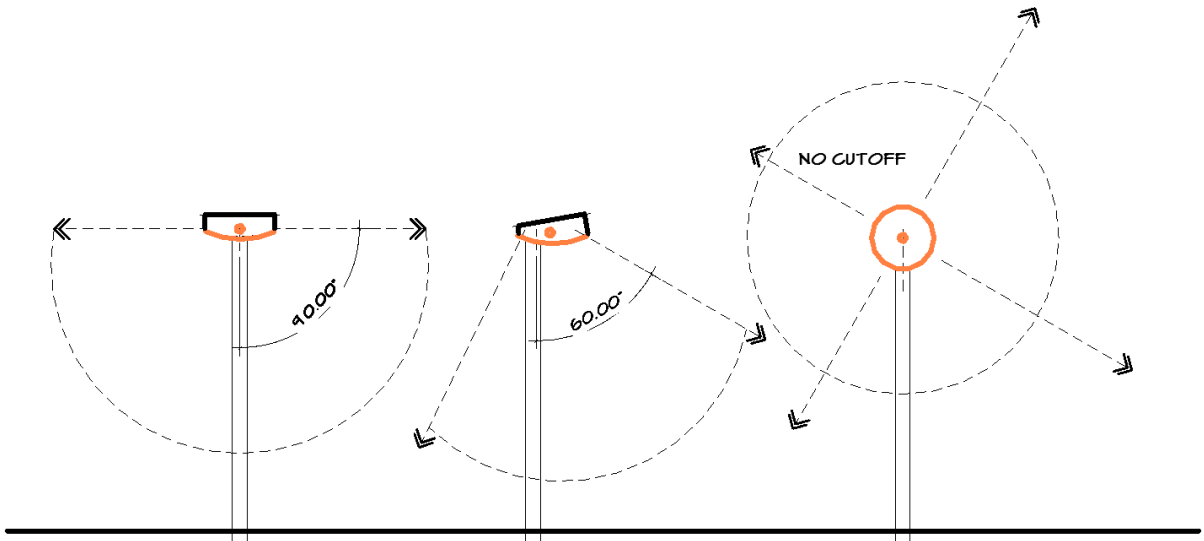
- 5) For facilities located within or adjacent to any Residential District, planting a hedge and tree combination along the facility for landscaping screening purposes is required. The required hedge and tree combination shall be a minimum of five (5) feet in height at the time of installation;
- 6) In addition to the minimum lot size requirement specified in their respective District, there shall be an additional 500 square feet of lot area required per tenant accommodated by the facility;
- 7) There shall be a minimum of 2,000 feet between any existing and proposed Large Residential Facilities. This distance shall be measured from the closest point of the Lot Lines for said facilities;
- 8) A Large Residential Facility shall not be located closer than 2,000 feet from a school, park, Cannabis Store, or state-licensed liquor store;
- 9) Facilities shall be reasonably accessible, which requires adequate parking spaces for employees, visitors, and tenants at the main entrance of the facility and adequate pedestrian access;
- 10) All facilities shall follow the Sign regulations provided in Chapter ##### (for sign permits); and
- 11) All exterior lighting fixtures shall be shaded to avoid casting direct light upon any adjoining property located in Any Residential Districts.

16.11 LIGHTING

- a) Exterior lighting in Non-Residential Districts shall comply with the following standards unless otherwise specified in this Code.
- b) Exceptions:
 - 1) All exterior lighting fixtures producing light directly by the combustion of fossil fuels, such as kerosene lanterns or gas lamps, are exempt from the requirements of this section;
 - 2) Holiday lighting shall be exempt from the requirements of this section;
 - 3) All temporary emergency lighting needed by the following shall be exempt from the requirements of this section including flashing or blinking lights:
 - i. Police;
 - ii. Fire department;
 - iii. Other emergency service vehicles;
 - iv. Public service vehicles; and
 - v. All vehicular luminaries; and
 - 4) Streetlights shall be exempt from the provisions of this section.
- c) Prohibited Lighting. Search lights, beacons, laser source lights, or any similar high-intensity or flashing lights are prohibited, except in emergencies by police and fire department personnel.

- d) Types of Fixtures. All light fixtures shall be full cut-off type fixtures except for decorative light fixtures.

Full cutoff fixtures qualify with a cutoff angle to or less than ninety (90)-degrees with no light projecting skyward.



- e) Fixture Height.
- 1) The fixture height in the parking lots shall not exceed twenty (20) feet.
 - 2) Lighting located under canopies shall be flush mounted or recessed within the canopy.
 - 3) Fixture height shall be measured from the finished grade to the topmost point of the fixture.
- f) Kelvin Temperature. The color temperature for all lights shall not exceed 4,000K.
- g) Exterior lighting shall be designed and located to have the following maximum illumination levels. The levels shall be measured at the finished grade at the Lot Line as demonstrated by a lighting plan:
- 1) The maximum illumination at a Lot Line that abuts a lot within an existing Residential District or is zoned or designated for residential uses shall be 0.3 foot-candles;
 - 2) The maximum illumination at a Lot Line that abuts any other use shall be one (1)-foot candles;
 - 3) The maximum illumination at a Lot Line for properties used for outdoor sports and recreation shall be reviewed for compliance regarding the intent of these guidelines to minimize the impact of light trespass and glare on all surrounding properties and public rights-of-way; and
 - 4) The illumination across any property shall be designed to not create excessive dark spots that may create safety issues.

- h) Automobile Oriented Uses – Canopy Lighting. Automobile Oriented Use canopy lighting must be recessed within the canopy and use an opaque shield around the sides of the light.

16.12 MODEL HOMES

- a) Model homes shall be a conditional use in all districts where residential uses are permitted.
- b) A temporary use permit (in accordance with Section ####) is required for model homes.
- c) Model homes shall be constructed as permanent residential structures with the future intention to sell or lease said unit as a primary residence.
- d) Model homes shall not include additional temporary structures, trailers, or mobile units on the lot over the course of the temporary use permit.
- e) Off-street parking requirements for the subject lot may be waived over the course of a temporary use permit for model homes.

16.13 PORTABLE HOME STORAGE UNITS

- a) Portable Home Storage Units shall be a Permitted Use within any Agriculture Residential District and a Conditional Use within any Residential District, provided the following regulations are met. A Zoning Permit shall be obtained for any Portable Home Storage Unit.
 - 1) Portable Home Storage Units shall be prohibited from being located within any right-of-way.
 - 2) Portable Home Storage Units shall be kept in the driveway of the property at the furthest accessible point from the street.
 - 3) Only two (2) Portable Home Storage Units shall be permitted on any residential property at any one time.
 - 4) Portable Home Storage Units shall be permitted for thirty (30) consecutive calendar-days within any 365 calendar-day period.
 - 5) The Zoning Inspector may grant a one-time extension of up to thirty (30) consecutive calendar days. Any additional extensions would require action by the Board of Zoning Appeals, which would be processed as a variance from these regulations.
 - 6) Portable home storage units and roll-off containers shall not be utilized for living purposes.

16.14 PLANTS FOR MIXING AND/OR PROCESSING CONCRETE AND/OR ASPHALT

- a) Purpose. It is the purpose of this ordinance to regulate Asphalt and Concrete Plants, as defined in Chapter ####, in order to promote the health, safety, and general welfare for the citizens of the Township.

- b) **Applicability.** Asphalt and Concrete Plants shall be conditionally approved following the assessment of the required site plan as found in Section ##### - Conditional Use Permits, as well as meeting any additional requirements set by the Ohio Environmental Protection Agency, and the following conditions:
- 1) Such uses shall be located on a minimum of twenty (20) acres and shall be setback a minimum of five hundred (500) feet from an occupied dwelling unless written permission is given by the owner of the dwelling and is presented to the Board of Zoning Appeals. The Setback requirements of the applicable District shall otherwise apply.
 - 2) The area of use shall be completely enclosed by a chain link fence (minimum of 6 feet in height). An earthen mound at least six (6) feet in height with a maximum side slope of 3:1 shall be provided on the inside of the fence. Landscaping shall be provided on the earthen mound and shall include hardy evergreen shrubbery and shall be placed in a manner that creates a visual buffer from the adjacent parcels. In no case shall the landscaping be less than that required in Chapter #####.
 - 3) Truck routes shall be established for movement in and out of the development in such a way that it will minimize the wear on public streets and prevent hazards and damage to other properties in the community.
 - 4) Sufficient evidence shall be provided to the Board of Zoning Appeals indicating that all applicable licenses and/or permits have been obtained from the State of Ohio.
 - 5) The site shall be located so as to minimize the potential effect of winds carrying objectionable odors to adjacent residential areas.
 - 6) The owner or operator shall employ every reasonable means of reducing the encroachment of dust upon surrounding properties.

16.15 PRIVATE SWIMMING POOLS

- a) No Private Swimming Pool, except for storable swimming pools, shall be allowed in any Residential District unless the following conditions and requirements are met. A Zoning Permit shall be required for the construction or installation of any Private Swimming Pool. The owner of the property, or their agent, shall certify that the pool will be constructed, installed, and maintained in conformance with the requirements below:
- 1) The pool is intended to be used solely for the occupants, and guests, of the principal use of the property on which it is located;
 - 2) Such pool, including any walks, paved areas, and appurtenances thereto, shall not be in any Front Yard, nor closer than five (5) feet to any Lot Line or structure;
 - 3) The area of the Private Swimming Pool, exclusive of decks, walks, and other appurtenances, shall not exceed ten percent (10%) of the area of the Lot or parcel;

- 4) Any Private Swimming Pool, or the property on which the pool is located, shall be enclosed by a Fence or wall constructed to prevent uncontrolled access. Such Fence or wall shall meet the requirements of Section #####, be at least four (4) feet or higher, and maintained in good condition; and
- 5) All lights used for the illumination of the Private Swimming Pool and adjacent areas shall be designed, located, and installed to confine the direct beams thereof to the Lot or parcel on which the pool is located.

16.16 RECREATIONAL VEHICLES

- a) Recreational Vehicles. Residents shall be permitted to park a Recreational Vehicle on a lot in any Residential District which permits one (1) or two (2) dwelling units, provided the following criteria are met:
 - 1) There shall be a maximum of one Recreational Vehicle per dwelling unit permitted on said lot. For the purposes of this Code, a boat stored on a boat trailer is considered one Recreational Vehicle. Said Recreational Vehicle shall not exceed thirty (30) feet in length, nine (9) feet in width, and twelve (12) feet in height;
 - 2) Recreational Vehicles shall be parked on a paved or gravel surface located behind the primary structure and shall not be parked in the grass or on any other unpaved surface;
 - 3) Recreational Vehicles shall be parked no closer than three (3) feet from any side Lot Line;
 - 4) Recreational Vehicles shall not be located forward of the front plane of the main dwelling. However, the Recreational Vehicle may be parked on the paved driveway in front of the main dwelling for a period not to exceed forty-eight (48) hours for loading and unloading. In no case shall said Recreational Vehicle be parked, stored, or displayed for sale in a manner that blocks any sidewalk or obstructs sight lines for any vehicle entering or exiting the right-of-way; and
 - 5) In no case shall a Recreational Vehicle, or any be utilized for living, sleeping, housekeeping, business, or storage purposes.

16.17 SHIPPING CONTAINERS

- a) Shipping Containers, as defined in Chapter 2, may be used as Accessory Structures on residential property, only in accordance with the following:
 - 1) Shipping Containers fabricated for the purpose of transporting freight or goods on a truck, train, or ship shall be allowed to be set up as an Accessory Structure and shall comply with the requirements of Section #####, which includes the Setback, size, and height requirements.
 - 2) Purchaser, owners, or users of Shipping Containers shall obtain a Zoning Permit from the Township for each Container prior to placing or moving the Container onto their property.
 - 3) The exterior of the Shipping Container shall be painted or altered to cover any advertising, lettering, or numbers.

- 4) Shipping Container stacking shall be prohibited.
- 5) All Shipping Containers shall be located at ground level for safety.
- 6) Shipping Containers shall be prohibited as a Dwelling Unit.

16.18 SHORT-TERM RENTALS

- a) Purpose. The purpose of this section is to adapt to new rental market trends that include online platforms, while also protecting residential neighborhoods from disruption that could result from Short-Term Rentals and to create a convenient, safe, and harmonious environment in which Short-Term Rentals can be permitted and consistent with neighborhood tranquility.
- b) Applicability. Short-Term Rentals are considered Conditional Uses in any Residential District, except for within the MHP District.
- c) Registration. An application for a Short-Term Rental permit, and/or renewal of a permit, shall be made to the Township, with an application fee listed in the separate Fee Schedule adopted by the Township.
- d) Requirements. Prior to issuing a Conditional Use Permit, the Board of Zoning Appeals must determine that the specific criteria for Conditional Uses in Section ##### are met in addition to the following regulations:
 - 1) A Short-Term Rental shall be wholly within the principal or accessory residential structure. The Accessory Structure shall be no larger than 1,000 square feet **[community can adjust this square footage as appropriate]**;
 - 2) A Short-Term Rental must meet all applicable requirements of the state and local building and fire safety codes.
 - 3) The principal or accessory residential structure, in which the Short-Term Rental is conducted, shall maintain the appearance of a Single-Family Dwelling Unit and be compatible with surrounding residences, in size and scale; In any area of the **Township**, no one may open a new Short-Term Rental within 1000 ft of another short-term rental unit. **[distance can be adjusted by community]**
 - 4) The rental period must be at least twenty-four hours.
 - 5) There shall be no more than five (5) bedrooms within a Short-Term Rental.
 - 6) The Short-Term Rental establishment shall be operated by the occupant or owner of the premises, and may be a Hosted or Unhosted Short-Term Rental as defined in Chapter #####;
 - 7) Exterior Signs shall be limited to a single nameplate not more than twelve (12) square feet in size. No Signs shall be internally illuminated;
 - 8) The applicant must submit proof of compliance with all applicable building and fire codes;
 - 9) Adequate Off-Street Parking shall be provided as determined by the Board of Zoning Appeals. Off-Street Parking shall not be allowed in the Front Yard;

- 10) There shall be a limit of one (1) Short-Term Rental per Dwelling Unit on a parcel
 - 11) ; and
 - 12) The Zoning Inspector may revoke the Conditional Use Permit if the property is delinquent in filing or payment of any County or Township tax.
- e) Severability. If the Ohio Revised Code is amended to contradict with any portion of the standards in this section that are consistent with state law shall remain in full force and effect.

16.19 SOLAR ENERGY SYSTEMS

This Area Intentionally Left Blank

Option 2 – Township Solar Regulations

- a) Establishment and Purpose. The purpose of this article is to provide a regulatory framework for the installation and construction of Township SES, subject to reasonable restrictions, which will preserve the public health, safety, and welfare, while also maintaining the character of the Township. This section applies to SES to be installed and constructed on any property in any Zoning District for systems generating up to 49 MW per the Ohio Revised Code. Any SES producing 50 MW or more is exempt from the requirements of this section and are subject to the jurisdiction of the Ohio Power Siting Board.

- b) Standards. All Township SES are required to meet the standards of the Fairfield County Building Code and the National Electric Code and are subject to inspection by the Fairfield County Building Code inspector.
 - 1) General Standards.
 - i) Lighting. Any lighting for a SES shall meet any lighting restrictions applicable to the Zoning District where located. In the event there are no applicable provisions regarding lighting, all lighting in, of, and associated with the Small-Scale SES must narrowly focus light inward toward the solar equipment, be downlit and shielded, and result in a maximum horizontal illuminance level not to exceed one foot-candle. The SES shall be placed or arranged in a manner so as not to reflect unreasonable glare onto adjacent buildings, properties, or roadways.
 - ii) Noise. Any Small-Scale SES shall comply with the noise resolution and all applicable noise restrictions set forth within the Township, including, but not limited to, those applicable to the Zoning District where located. In the event there are no applicable provisions regarding noise, no Small-Scale SES shall emit sound to an adjacent lot at a level exceeding 65 decibels.
 - iii) Maintenance. SES must be always maintained in good working order. The owner of the property and owner of the SES shall, within thirty (30) days of permanently ceasing operation of a SES, provide written notice of abandonment to the Zoning Inspector. An unused SES may stand no longer than three (3) months following abandonment. All costs associated with the dismantling/demolition of the SES and associated equipment shall be borne by the property owner. A SES is considered abandoned when it ceases transmission of electricity for thirty (30) consecutive days. Removal includes removal of all apparatuses, supports, and/or other hardware associated with the existing Small-Scale SES and, in the case of Ground Mounted SES installed, returning the property to a graded, seeded, and/or landscaped state similar to its condition prior to the construction/installation.

- iv) Building Permits. All Small-Scale SES and parts thereof shall obtain all applicable required Building Permits from the State of Ohio and the County or other local building jurisdiction.
 - v) Advertising. Small-Scale SES and the property where located shall not be used for the display of advertising. For the purposes of this section, reasonable, and customary identification (name, insignia, logo, and/or similar) of the manufacturer or operator of the system that is incorporated into or manufactured on the equipment itself shall not be considered advertising.
 - vi) Other Restrictions. Any Small-Scale SES shall comply with all applicable federal, state, and local laws, rules, and regulations.
- 2) Roof Mounted and Integrated SES Standards.
- i) Roof Mounted and Integrated SES shall be considered an Accessory Use and permitted by right within all Zoning Districts if mounted to an existing structure subject to the standards for Accessory Uses in the applicable Zoning District and the specific criteria set forth in this Code.
 - ii) All SES must comply with all bulk, area, and setback requirements for the corresponding Zoning District.
 - iii) On a pitched/sloped roof, the SES shall be installed parallel to the roof surface and shall not extend beyond the roof peak or roof edge.
 - iv) On a flat roof, the SES is permitted to exceed the respective Zoning District height limit by up to five (5) feet.
 - v) Screening shall not be required for Roof Mounted or Integrated SES.
 - vi) (Optional) Coverage: An Integrated or Rooftop SES shall cover no more than __% of a structure’s walls and/or roof, as applicable.
- 3) Ground Mounted SES Standards.
- i) Individual Ground Mounted SES shall be considered a Conditional Use in the TA, MR, MHMP, RR, and SR Districts.
 - ii) Small-Scale Ground Mounted SES shall be considered a Conditional Use in the CNC and EC Districts.
 - iii) All Ground Mounted SES must comply with all bulk, area, and setback requirements for the corresponding Zoning District.
 - iv) Screening shall be required for Ground Mounted SES.
 - v) A landscaping plan shall be required and shall integrate native vegetation in line with the rural character of the Township (such as Karl Foerster Reed Grass), and shall meet all landscaping requirements of Chapter ##### of this Code. Any Fencing and/or screening installed in connection with the Small-Scale SES shall be harmonious and compatible with surrounding properties and uses. Fencing shall comply with Section #####.
 - vi) Height: The maximum height of any Ground Mounted SES at any point shall not exceed fifteen (15) feet.

- vii) Where identified as a Conditional Use, any Small-Scale SES shall comply with the following requirements:
 - A) Road Use Maintenance Agreement (RUMA): The property owner shall provide for the adequate maintenance and protection of the Township’s maintained, protected, or managed infrastructure (including, but not limited to roadways, rights-of-way, and easements) to be used in connection with the Small-Scale SES as detailed in a RUMA with the Township. Any damaged public Roads, culverts, and bridges shall be repaired promptly to their previous or better condition by the property owner, or their designee, under the guidance of the appropriate regulatory authority.
 - B) Safety Services: The property owner shall provide sufficient evidence that the property can be adequately served by the appropriate safety services, for example, a letter from the applicable fire department verifying that emergency response personnel and vehicles can safely reach and service the property, including the area where the Small-Scale SES is located.
 - viii) Location:
 - A) Any Small-Scale SES shall be located entirely in the Rear Yard.
 - B) No Small-Scale SES shall be located on the front façade of any Building or any façade facing a public right-of-way.
 - C) No Small-Scale SES shall be located in front of a principal Building or structure. In the case of corner lots, no Small-Scale SES shall be located between a principal Building or structure and a public right-of-way.
 - ix) (Optional) Coverage: Ground Mounted SES shall be included as part of any lot coverage calculation applicable to the Zoning District where located. In the event a Zoning District does not have a restriction limiting the ground area occupied by buildings, structures, parking areas, sidewalks, or other impervious surfaces, all Ground Mounted SES shall not exceed in the aggregate __% of the total area of the lot or tract.
- c) Certificate of Zoning Compliance.
- 1) A Certificate of Zoning Compliance shall be required before any construction commences on a Small-Scale SES.
 - 2) Applicant shall provide the Zoning Inspector with the following items and/or information when applying for a Certificate of Zoning Compliance:
 - i) An engineering report that shows:
 - A) The total size and height of the proposed Small-Scale SES;
 - B) Data specifying the megawatt size and generating capacity in megawatts of the Small-scale SES; and

- C) A hazardous materials containment and disposal plan.
- ii) A site drawing showing the location of the Small-Scale SES, including all equipment and components thereof, in relation to (and measurements of distances from) all existing structures on the property, roads, and other public rights-of-way, and neighboring property lines.
- iii) Evidence of compliance with applicable Setbacks and all other applicable zoning restrictions.
- iv) A maintenance schedule as well as a dismantling plan that outlines how the Small-Scale SES, including all equipment and components thereof, will be dismantled at the end of its use and/or upon abandonment.
- v) Any other information or materials reasonably required by the Zoning Inspector.

Township Solar Energy System (SES) Matrix							
Use District	TA	MR	MHPD	RR	SR	CNC	EC
Accessory Use							
Integrated SES	P	P	P	P	P	P	P
Roof Mounted SES	P	P	P	P	P	P	P
Ground Mounted SES							
Individual (5 Megawatts or less)	C	C	C	C	C	C	C
Small-Scale SES (6-49 Megawatts)	-	-	-	-	-	C	C
Industrial SES (50 Megawatts or more)	-	-	-	-	-	-	-
Primary Use							
Integrated SES	-	-	-	-	-	-	-
Roof Mounted SES	-	-	-	-	-	-	-
Ground Mounted SES							
Small-Scale SES (6-49 Megawatts)	-	-	-	-	-	-	-
Industrial SES (50 Megawatts or more)	-	-	-	-	-	-	-
P: Permitted Use. The SES is allowed in this District.							
C: Conditional Use. Applicant must be granted permission to install an SES in this District.							
Blank (-): Prohibited. The SES is prohibited in this District or is not applicable.							

16.20 TELECOMMUNICATION TOWERS

Township Regulations

- a) Intent. The intent of this section is to regulate the placement and construction of Telecommunication Towers in Residential Districts in order to protect the public, health, and safety of the Township residents without interfering with the competitiveness in the telecommunications industry. It is further the purpose of this section to encourage Co-Location of antennas on existing towers in order to minimize tower locations and to protect residential areas through the use of height, Setback, and Lot Area requirements.

- b) Applicability. The following regulations shall apply, through the Conditional Use process, to Free-Standing Telecommunication Towers located within the TA, MR, RR, and SR Districts. Additionally, these regulations shall only apply to Telecommunication Towers that meet the conditions of ORC 519.211, which grant Townships the authority to regulate Telecommunication Towers. These regulations shall not apply to Telecommunication Towers proposed in Districts that list such structures as Permitted Uses.

- c) Conditions. The Board of Zoning Appeals shall issue a Conditional Use Permit when a proposed Free-Standing Telecommunication Tower in a Residential District complies with all of the conditions listed below. When measuring Setbacks and Lot Areas, the dimension of the entire Lot shall control, even though the tower may be located on a leased area within such Lot.
 - 1) The minimum Lot Area shall comply with the minimum Lot Area for the applicable Zoning District.
 - 2) The minimum Setback shall be a 1:1.1 ratio (for every foot in tower height there shall be 1.1 feet distance from the tower base to the nearest Lot Line). No new residential structures shall be permitted within the Setback area.
 - 3) The maximum height of the Free-Standing Telecommunication Tower shall be as follows:
 - 4) The applicant shall demonstrate that the proposed tower is the least aesthetically intrusive facility for the neighborhood and function. Guy wires and lattice designs shall not be permitted. Towers shall be a non-contrasting gray or similar color or a galvanized steel finish, unless these color requirements conflict with any FAA or FCC regulation. In such cases, the tower shall comply with those color requirements. Alternative tower designs that camouflage the tower and/or antenna, such as man-made trees, may also be permitted as approved by the Board of Zoning Appeals. The proposed tower must comply with Sections ####, Specific Criteria for Conditional Uses.
 - 5) A fence (minimum six (6) feet in height) shall fully enclose the tower. Gates shall be locked at all times when unattended by an agent of the telecommunication provider. All towers must be un-climbable by design or protected by anti-climbing devices.

- 6) A landscaped Buffer of not less than fifteen (15) feet in depth shall be placed between the fence surrounding the tower and any adjacent public right-of-way and any adjacent properties. The 15-foot Buffer shall consist of hardy evergreen shrubbery, not less than six (6) feet in height, and of a density to obstruct the view. The Board of Zoning Appeals may require additional Landscaping upon review of an individual application. All required Landscaping shall be continuously maintained and promptly restored, if necessary.
- 7) No signage shall be permitted anywhere on the Telecommunication Tower, antenna, or fence, except for a Sign, not to exceed four (4) square feet, containing emergency contact information and no trespassing language, which shall be attached to the gate of the required fence. Any other signage required by Federal regulations shall be permitted.
- 8) No lighting shall be permitted, except as required by Federal regulations.
- 9) One point of access from a public road to the Free-Standing Telecommunications Tower shall be provided. The Board of Zoning Appeals may require review by the fire department to ensure the proposed drive is suitable for emergency access. The use of existing access points is preferred.
- 10) The tower shall be designed and certified by a professional engineer to be structurally sound and, at a minimum, in conformance with the Ohio Basic Building Code.
- 11) The applicant shall demonstrate that Co-Location on an existing tower is not feasible, by submitting a report, prepared by a qualified Radio Frequency (R.F.) Engineer, inventorying all existing Telecommunication Towers in the Township. Unless the applicant can demonstrate that Co-Location is not feasible, the Board of Zoning Appeals may deny the Conditional Use permit and require the proposed antenna be placed on the available, existing tower. The Board of Zoning Appeals shall use the following criteria to determine if Co-Location is not feasible:
 - i. Written documentation from the Owner of the existing tower(s) refusing to allow Co-Location;
 - ii. The proposed antenna would exceed the structural capacity of the existing tower and the existing tower cannot be reinforced, modified, or replaced to accommodate the proposed antenna at a reasonable cost, as documented by a professional engineer who is licensed in the State of Ohio and hired by the applicant.
 - iii. The proposed antenna would cause interference impacting the usability of other existing equipment at the tower and the interference cannot be prevented at reasonable cost, as documented by a professional engineer who is licensed in the State of Ohio and hired by the applicant.
 - iv. Existing towers cannot accommodate the proposed antenna at a height necessary to function reasonably, as documented by a qualified

R. F. engineer who is licensed in the State of Ohio and hired by the applicant.

- 12) The tower owner shall be required to submit an annual notice of operation on or before January 31st of each year. In the event that the tower is no longer being operated or utilized, it shall be removed within 180–days after the Use of the tower is discontinued.
- 13) The applicant shall provide a signed statement indicating that the applicant agrees to allow for the potential Co–Location of other antenna to the extent to which the tower is designed.
- 14) Any other conditions as warranted by the Board of Zoning Appeals and in accordance with Section #####, General Standards Applicable to All Conditional Uses, and Sections ##### and #####.

d) Exemptions. In the event, a Telecommunication Tower is proposed within a Residential District, the Telecommunication Tower may be exempt from all Telecommunication Tower regulations and may be considered to be a permitted Use, if criteria listed in all subsections of Section ##### below have been met:

- 1) The telecommunication provider provides each of the following by certified mail:
 - i. Written notice to each Owner of property, as shown on the County Auditor’s then current tax list, whose land is contiguous to or directly across a Street or roadway from the property on which the Telecommunication Tower is proposed to be constructed, stating all of the following in clear and concise language:
 - A. The Person’s intent to construct the tower.
 - B. A description of the property sufficient to identify the proposed location;
 - C. That, no later than fifteen days after the date of mailing of the notice, any such property Owner may give written notice to the Board of Trustees requesting that the telecommunication regulations of the Zoning Resolution apply to the proposed location of the tower.
 - ii. Written notice to the Board of Trustees of the information specified in Section #####. The notice to the Board of Trustees shall also include verification that the Person has complied with Section #####. Within fifteen (15) days of a telecommunications provider mailing the notices, a Township Trustee may object to the proposed location of the telecommunications tower.
- 2) If the Board of Trustees does not receive any notice from a notified property Owner nor any objection from a Township Trustee is provided within 15 days of a provider mailing the notices, then the proposed Telecommunication Tower is exempt from all telecommunication regulations within the Zoning Resolution.

- 3) If a notice from a notified property Owner or an objection from a Township Trustee is made, then all applicable Telecommunication Tower regulations within the Zoning Resolution shall apply. The Township Fiscal Officer, within five (5) days of receiving the first objection from a property Owner or Trustee, shall notify the telecommunications provider that the telecommunication regulations within the Township Zoning Resolution apply.
- 4) If a provider fails to send proper notices, then the regulations within this section shall apply.

16.21 TEMPORARY STRUCTURES

- a) Temporary Construction Trailers/Offices. Temporary Trailers/Offices may be permitted in any District during the construction of building(s) and site improvements provided the following regulations are met. A Zoning Permit shall be obtained prior to installing and utilizing the temporary construction trailer/office.
 - 1) The Temporary Trailer/Office shall be prohibited from being located in the right-of-way and shall be setback a minimum of ten (10) feet from the right-of-way line.
 - 2) In all Districts, except Residential Districts, the Temporary Trailer/Office shall only be permitted for a period of two (2) years. If additional time is necessary due to a delay in construction, the applicant shall seek an extension from the Zoning Inspector. Due to the intensity of use and length of construction time for sites within the EC District; this time frame does not apply to temporary construction trailers/offices in the EC District.

16.22 TEMPORARY TENTS

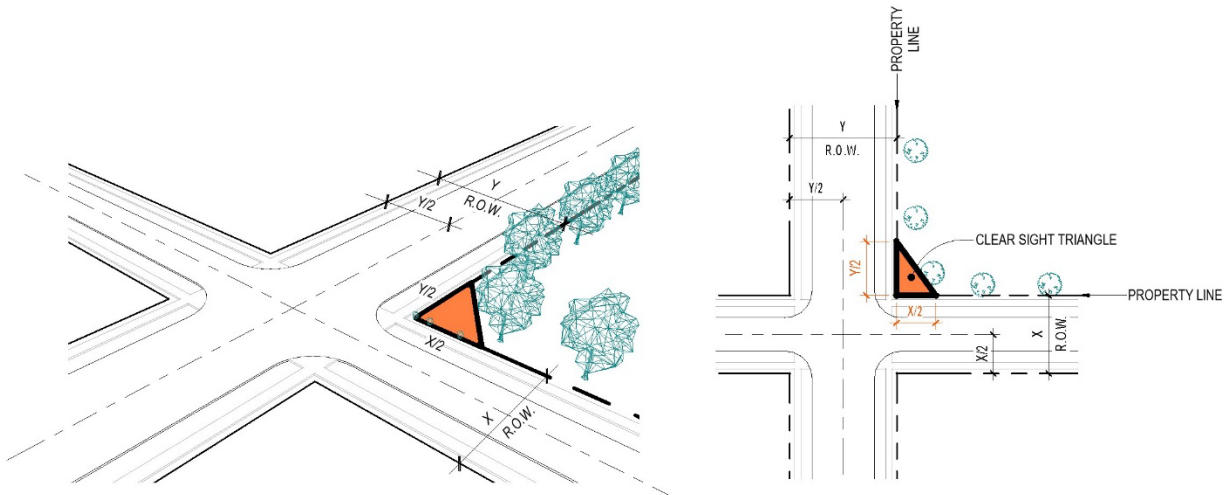
- a) Temporary Tents shall be considered as an accessory use in the CNC and EC Districts when retail sales are a principal use as so specified by this chapter. Tents used for festivals, fairs, and carnivals for a maximum of fifteen (15) days are exempt from application. The applicant requesting use of such tents shall submit evidence that the following standards will be met.
 - 1) Tent(s) on a lot or contiguous lot in the same ownership shall have an aggregate floor area of not more than 700 square feet.
 - 2) Tent(s) erected shall meet the requirements of the Ohio Building Code.
 - 3) Tent(s) may not be erected for more than ninety (90) days during any calendar year except when a Conditional Use Permit is granted by the Board of Zoning Appeals.
 - 4) Tent(s) shall not cover or restrict access to any required parking space.
 - 5) Any tent that is 200 square feet or larger requires a fire safety inspection.
 - 6) Tent(s) permitted under this section shall not be utilized for living purposes.

16.23 VISIBILITY AT INTERSECTIONS

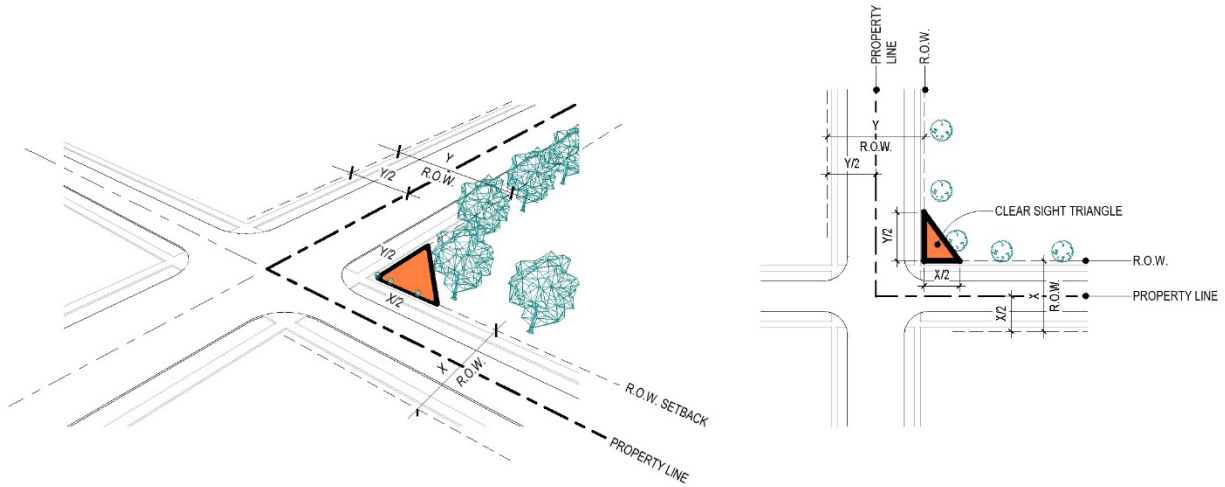
- a) There shall be a sight triangle established at every intersection of two public rights-of-way. The sight triangle is the triangular area where two (2) streets intersect, bounded by the edge of the street and a line joining the points on the rights-of-way from their point of intersection for a distance equal to half the width of each street right-of-way. The vision triangle shall be measured along the right-of-way within the boundaries of the property.

- b) Visibility Maintained. There shall be no visual obstructions within the defined sight triangle. A visual obstruction is any object between the height of no more than three (3) feet measured relative to the elevation to the nearest pavement crown. This is based on a driver eye height of three feet (based on the American Association of State Highway and Transportation Official standards). Overhanging branches or other elevated obstructions shall not be any lower than ten (10) feet measured relative to the elevation of the nearest pavement crown.

c) Example where Right-of-Way = Lot Line



d) **Example where Lot Line is the Centerline of the Road:**



16.24 WIND ENERGY SYSTEMS

Option 2 – Township Regulations

- a) Intent. The intent of this section is to regulate the placement and construction of Small Wind Farms, as defined in Chapter ####, in order to protect the health and safety of Township residents without interfering with the expansion of clean, sustainable, and renewable energy sources.
- b) Applicability. The following regulations shall apply, through the Conditional Use process, to Small Wind Farms and individual Wind Energy Conversion Systems when proposed to be located within a Zoning District where such use is listed as a Conditional Use, unless otherwise exempted by state or federal law.
 - 1) Small Wind Farms shall be considered a Conditional Use across all Zoning Districts.
 - 2) Individual Wind Energy Conversion Systems shall be considered a Conditional Use in an Overlay District.
- c) Conditions. The Board of Zoning Appeals shall issue a Conditional Use permit when a proposed Small Wind Farm complies with all of the conditions listed below.
 - 1) In no case shall any tower within a Small Wind Farm be located closer than two (2) times the tower height to any residential Structure, public road/right-

of-way, third party transmission lines, or adjacent property lines. New residential structures shall not be permitted within this Setback area.

- 2) Small Wind Farms shall conform to applicable industry standards, including those of the American National Standards Institute (ANSI). Applicants shall submit certificates of design compliance that equipment manufacturers have obtained from Underwriters Laboratories (UL) or an equivalent third party.
- 3) Once a Conditional Use permit is granted per the requirements of this Section, a licensed Ohio professional engineer shall certify, as part of the Zoning Permit application, that the foundation and tower design of the Small Wind Farm, including substation, transformer, underground cabling, or parts thereof and the access road, is within the accepted professional standards, given local soil and climate conditions.
- 4) All Small Wind Farm shall be equipped with a redundant braking system. This includes both aerodynamic over speed controls (including variable pitch, tip, and other similar systems and mechanical brakes). Mechanical brakes shall be operated in a fail-safe mode. Stall regulations shall not be considered a sufficient braking system for overspeed protection. The applicant shall provide sufficient information to assure the Board of Zoning Appeals that this requirement will be met.
- 5) All electrical components of the Small Wind Farm shall conform to applicable local, state, and national codes, and relevant national and international standards (ANSI).
- 6) Towers and blades shall be a non-contrasting gray or similar color or a galvanized steel finish unless these color requirements conflict with any FAA regulation. In such cases, the tower shall comply with those color requirements.
- 7) All towers within a Small Wind Farm are unclimbable by design or protected by anticlimbing devices.
- 8) No signage shall be permitted within any portion of a Small Wind Farm except for a Sign, not to exceed six (6) square feet, containing emergency contact information and no trespassing language.
- 9) One point of access from a public road to the Small Wind Farm shall be provided. The Board of Zoning Appeals may require review by the Township fire department to ensure the proposed drive is suitable for emergency access. The use of existing access points is preferred.
- 10) The applicant shall be responsible for obtaining all required approvals/permits for transporting on a public road the towers, blades, substation parts, and or

equipment for construction, operation, or maintenance of the Small Wind Farm.

- 11) The applicant shall demonstrate that the noise levels associated with the Small Wind Farm will not be disruptive to any adjacent residential areas. Noise shall comply with Section #####.
 - 12) No lighting shall be permitted, except as required by Federal regulations.
 - 13) The applicant shall provide the applicable microwave transmission providers and local emergency service providers/911 operators copies of the project summary and site plan as set for in this Section. To the extent that the above providers demonstrate a likelihood of interference with its communications resulting from the Small Wind Farm, the applicant shall take reasonable measures to mitigate such anticipated interference. If, after construction of the Small Wind Farm, the Owner or operator receives a written complaint related to the above-mentioned interference, the Owner shall take reasonable steps to respond to the complaint or shall be in violation of said Conditional Use permit, which shall be punishable per Section #####.
 - 14) The Owner or operator of the Small Wind Farm shall be required to submit an annual notice of operation on or before January 31st of each year. In the event that the Small Wind Farm is no longer being operated or utilized (unless due to documented maintenance or electrical grid issues and written notice has been provided to the township), the Small Wind Farm shall be removed within 180-days after the Use has been discontinued. In addition to removing all towers within the system, the Owner/operator shall restore the site to its original condition prior to the location of such system on said property. Any foundation associated with a Small Wind Farm shall be removed from the site to a depth which is at least forty-eight (48) inches below restored ground level and the site restored to its original state including the planting of any grasses or cover crops. All transmission equipment, Buildings and fences shall also be removed.
- d) Submittal Requirements. The following information must be submitted with the Conditional Use application (in addition to the items required in Section #####).
- 1) A Small Wind Farm project summary including to the extent available the following items:
 - i. A general description of the project, including its approximate name plate generating capacity; the potential equipment manufacturer(s) type(s) of the Small Wind Farm, the number of towers within the proposed Small Wind Farm, and the name plat generating capacity of each tower, and the maximum height proposed for each tower.

- ii. A description of the applicant, Owner and operator, including their respective business Structures.
- 2) The name(s), address(es), and phone number(s) of the applicant(s), Owner and operator, and all property Owner(s), if known.
- 3) The site plan required in Section ##### shall also include: guy lines and anchor bases (if any), primary Structure(s), property lines (including identification of adjoining properties), set back lines, public access roads and turnout locations, substation(s), ancillary equipment, third party transmission lines, and layout of all Structures within the geographical boundaries of any Setback.
- 4) All required studies, reports, certifications, and approval demonstrating compliance with the provisions of this Zoning Resolution.

CHAPTER 17

Adult Entertainment Facilities

- 17.01 Rationale and Findings**
 - 17.02 Definitions**
 - 17.03 Criteria**
 - 17.04 Severability**
-

17.01 RATIONALE AND FINDINGS

- a) Purpose. It is the purpose of this resolution/ordinance to regulate Adult Entertainment Businesses in order to promote the health, safety, moral, and general welfare of the citizens of the Township, and to establish reasonable and uniform regulations to prevent the deleterious secondary effects of Adult Entertainment Businesses within the **Township**. The provisions of this ordinance have neither the purpose nor effect of imposing a limitation or restriction on the content or reasonable access to any communicative materials, including sexually oriented materials. Similarly, it is neither the intent nor effect of this ordinance to restrict or deny access by adults to sexually oriented materials protected by the First Amendment, or to deny access by the distributors and exhibitors of sexually oriented entertainment to their intended market. Neither is it the intent nor effect of this ordinance to condone or legitimize the distribution of obscene material.
- b) Findings and Rationale. Based on evidence of the adverse secondary effects of adult uses presented in hearings and in reports made available to the **Township Trustees**, and on findings, interpretations, and narrowing constructions incorporated in the cases of *City of Littleton v. Z.J. Gifts D-4, L.L.C.*, 124 S.Ct. 2219 (June 7, 2004); *City of Los Angeles v. Alameda Books, Inc.*, 535 U.S. 425 (2002); *Pap's A.M. v. City of Erie*, 529 U.S. 277 (2000); *City of Renton v. Playtime Theatres, Inc.*, 475 U.S. 41 (1986), *Young v. American Mini Theatres*, 426 U.S. 50 (1976), *Barnes v. Glen Theatre, Inc.*, 501 U.S. 560 (1991); *California v. LaRue*, 409 U.S. 109 (1972); and *Deja Vu of Cincinnati, Inc. v. Union Township, Ohio*, 411 F.3d 777 (6th Cir. 2005) (en banc); *DLS, Inc. v. City of Chattanooga*, 107 F.3d 403 (6th Cir. 1997); *Brandywine, Inc. v. City of Richmond*, 359 F.3d 830 (6th Cir. 2004); *Currence v. City of Cincinnati*, 2002 U.S. App. LEXIS 1258; *Broadway Books v. Roberts*, 642 F.Supp. 486 (E.D. Tenn. 1986); *Bright Lights, Inc. v. City of Newport*, 830 F.Supp. 378 (E.D. Ky. 1993); *Richland Bookmart v. Nichols*, 137 F.3d 435 (6th Cir. 1998); *Center for Fair Public Policy v. Maricopa County*, 336 F.3d 1153 (9th Cir. 2003); *DéjB vu v. Metro Government*, 1999 U.S. App. LEXIS 535 (6th Cir. 1999); *Bamon Corp. v. City of Dayton*, 923 F.2d 470 (6th Cir. 1991); *Triplett Grille, Inc. v. City of Akron*, 40 F.3d 129 (6th Cir. 1994); *O'Connor v. City and County of Denver*, 894 F.2d 1210 (10th Cir. 1990); *DéjB vu of Nashville, Inc., et al. v. Metropolitan Government of Nashville and Davidson County*, 274 F.3d 377 (6th Cir. 2001); *Z.J. Gifts D-2, L.L.C. v. City of Aurora*, 136 F.3d 683 (10th Cir. 1998); *ILQ Investments, Inc. v. City*

of Rochester, 25 F.3d 1413 (8th Cir. 1994); *Threesome Entertainment v. Strittmather*, 4 F.Supp.2d 710 (N.D. Ohio 1998); *Bigg Wolf Discount Video Sales, Inc. v. Montgomery County*, 256 F. Supp. 2d 385 (D. Md. 2003); *Kentucky Restaurant Concepts, Inc. v. City of Louisville and Jefferson County*, 209 F.Supp.2d 672 (W.D. Ky. 2002); *Lady J. Lingerie, Inc. v. City of Jacksonville*, 176 F.3d 1358 (11th Cir. 1999); *Restaurant Ventures v. Lexington-Fayette Urban County Gov't*, 60 S.W.3d 572 (Ct. App. Ky. 2001); *World Wide Video of Washington, Inc. v. City of Spokane*, 368 F.3d 1186 (9th Cir. 2004); *Ben's Bar, Inc. v. Township of Somerset*, 316 F.3d 702 (7th Cir. 2003); and based upon reports concerning secondary effects occurring in and around Adult Entertainment Businesses, including, but not limited to, Austin, Texas - 1986; Indianapolis, Indiana - 1984; Garden Grove, California - 1991; Houston, Texas - 1983, 1997; Phoenix, Arizona - 1979, 1995-98; Chattanooga, Tennessee - 1999-2003; Minneapolis, Minnesota - 1980; Los Angeles, California - 1977; Whittier, California - 1978; Spokane, Washington - 2001; St. Cloud, Minnesota - 1994; Littleton, Colorado - 2004; Oklahoma City, Oklahoma - 1986; Dallas, Texas - 1997; Greensboro, North Carolina - 2003; Amarillo, Texas - 1977; New York, New York Times Square - 1994; and the Report of the Attorney General's Working Group On The Regulation Of Adult Entertainment Businesses, (June 6, 1989, State of Minnesota), the Board of Zoning Appeals finds:

- 1) Adult Entertainment Businesses, as a category of commercial uses, are associated with a wide variety of adverse secondary effects including, but not limited to, personal and property crimes, prostitution, potential spread of disease, lewdness, public indecency, obscenity, illicit drug use and drug trafficking, negative impacts on surrounding properties, urban blight, litter, and sexual assault and exploitation.
- 2) Adult Entertainment Businesses should be separated from sensitive land uses to minimize the impact of their secondary effects upon such uses, and should be separated from other Adult Entertainment Businesses, to minimize the secondary effects associated with such uses and to prevent an unnecessary concentration of Adult Entertainment Businesses in one area.
- 3) Each of the foregoing negative secondary effects constitutes a harm which the Township has a substantial government interest in preventing and/or abating. This substantial government interest in preventing secondary effects, which is the Township's rationale for this ordinance, exists independent of any comparative analysis between sexually oriented and non-Adult Entertainment Businesses. Additionally, the Township's interest in regulating Adult Entertainment Businesses extends to preventing future secondary effects of either current or future Adult Entertainment Businesses that may locate in the Township. The Township finds that the cases and documentation relied on in this article are reasonably believed to be relevant to said secondary effects.

17.02 DEFINITIONS

The words in this Article shall have the meanings therein respectively ascribed to them by Chapter ##### of this Code unless a different meaning is clearly indicated by the context.

17.03 CRITERIA

- a) Adult Entertainment Businesses shall be considered a Conditional Use in the Employment Center (EC) District, subject to the following conditions:
- 1) No Adult Entertainment Business shall be established within 500 feet of any Residential District or any single or multi-family use.
 - 2) No Adult Entertainment Business shall be established within a radius of 500 feet of any school, library, or teaching facility, whether public or private, when such school, library, or teaching facility is attended by persons under eighteen (18) years of age.
 - 3) No Adult Entertainment Business shall be established within a radius of 500 feet of a nursery, preschool or daycare facility.
 - 4) No Adult Entertainment Business shall be established within a radius of 500 feet of any park or recreational facility attended by persons under eighteen (18) years of age.
 - 5) No Adult Entertainment Business shall be established within a radius of 500 feet of any church, synagogue, or worship facility.
 - 6) No Adult Entertainment Business shall be established within a radius of 500 feet of any other Adult Entertainment Business.
 - 7) Lighting on the exterior of the building shall be arranged to illuminate the entire off-street parking area with sufficient intensity to provide illumination of not less than two (2.0) foot candles as measured at the floor level.
- b) The distances as cited in this section above shall be measured by following a straight line, without regard to intervening buildings, from the nearest point of the building in which the proposed Adult Entertainment Business is to be located, to the nearest point of the property line, or District from which the proposed Adult Entertainment Business is to be separated.

17.04 SEVERABILITY

This resolution/ordinance and each section and provision of said Article hereunder, are hereby declared to be independent divisions and subdivisions and, notwithstanding any other evidence of legislative intent, it is hereby declared to be the controlling legislative intent that if any provisions of said chapter, or the application thereof to any person or circumstance is held to be invalid, the remaining sections or provisions and the application of such sections and provisions to any person or circumstances other than those to which it is held invalid, shall not be affected thereby, and it is hereby declared that such sections and provisions would have been passed independently of such section or provision so known to be invalid.