FLOOD INSURANCE STUDY

VOLUME 2 OF 2

FAIRFIELD COUNTY, OHIO

AND INCORPORATED AREAS

COMMUNITY NAME	COMMUNITY NUMBER
*AMANDA, VILLAGE OF	390688
BALTIMORE, VILLAGE OF	390159
BREMEN, VILLAGE OF	390160
BUCKEYE LAKE, VILLAGE OF	390882
CARROLL, VILLAGE OF	390817
FAIRFIELD COUNTY (UNINCORPORATED AREAS)	390158
LANCASTER, CITY OF	390161
*LITHOPOLIS, VILLAGE OF	390044
MILLERSPORT, VILLAGE OF	390689
PICKERINGTON, CITY OF	390162
*PLEASANTVILLE, VILLAGE OF	391097
*RUSHVILLE, VILLAGE OF	390997
*STOUTSVILLE, VILLAGE OF	390998
SUGAR GROVE, VILLAGE OF	390163
TARLTON, VILLAGE OF	390902
THURSTON, VILLAGE OF	390690
*WEST RUSHVILLE, VILLAGE OF	391098

*NO SPECIAL FLOOD HAZARD AREAS IDENTIFIED

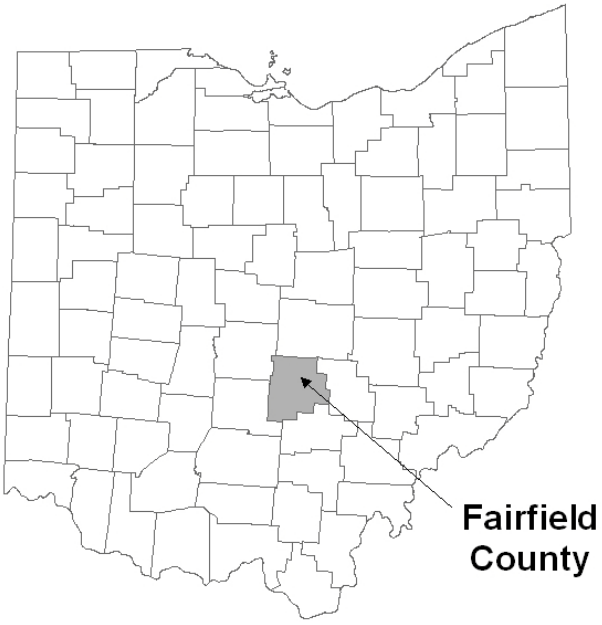

Effective Date: January 6, 2012

Federal Emergency Management Agency

FLOOD INSURANCE STUDY NUMBER
39045CV002A

NOTICE TO
FLOOD INSURANCE STUDY USERS

Communities participating in the National Flood Insurance Program have established repositories of flood hazard data for floodplain management and flood insurance purposes. This Flood Insurance Study (FIS) report may not contain all data available within the Community Map Repository. Please contact the Community Map Repository for any additional data.

The Federal Emergency Management Agency (FEMA) may revise and republish part or all of this FIS report at any time. In addition, FEMA may revise part of this FIS report by the Letter of Map Revision process, which does not involve republication or redistribution of the FIS report. Therefore, users should consult with community officials and check the Community Map Repository to obtain the most current FIS report components.

Effective Date: **January 6, 2012**

Revised Date(s):

Selected Flood Insurance Rate Map panels for this community contain information that was previously shown separately on the corresponding Flood Boundary and Floodway Map panels (e.g., floodways, cross-sections). In addition, former flood hazard zone designations have been changed as follows:

Old Zone(s)	New Zone
A1 through A30	**AE**
B	**X (shaded)**
C	**X**

TABLE OF CONTENTS

VOLUME 1

Section		Page
1.0	INTRODUCTION	1
1.1	Purpose of Study	1
1.2	Authority and Acknowledgements	1
1.3	Coordination	4
2.0	AREA STUDIED	5
2.1	Scope of Study	5
2.2	Community Description	9
2.3	Principal Flood Problems	13
2.4	Flood Protection Measures	16
3.0	ENGINEERING METHODS	17
3.1	Hydrologic Analyses	18
3.2	Hydraulic Analyses	25
3.3	Vertical Datum	31
4.0	FLOODPLAIN MANAGEMENT APPLICATIONS	32
4.1	Floodplain Boundaries	32
4.2	Floodways	33
5.0	INSURANCE APPLICATION	60
6.0	FLOOD INSURANCE RATE MAP (FIRM)	60
7.0	OTHER STUDIES	61
8.0	LOCATION OF DATA	61
9.0	BIBLIOGRAPHY AND REFERENCES	63

TABLE OF CONTENTS (Continued)

LIST OF TABLES

Table **Page**

Table 1. CCO Meeting Dates for Prior FISs 4

Table 2. Limits of New Detailed Studies 5

Table 3. Limits of Detailed Studies (From Prior FIS Reports) 6

Table 4. Streams Studied by Approximate Methods 8

Table 5. Incorporated Letters of Map Change 9

Table 6. Summary of Discharges 21

Table 7. Summary of Stillwater Elevations 25

Table 8. Manning's "N" Values 28

Table 9. Vertical Datum Conversions 31

Table 10. Floodway Data 35

Table 11. Community Map History 62

LIST OF FIGURES

Figure **Page**

Figure 1. Floodway Schematic 34

LIST OF EXHIBITS

Exhibit 1 – Flood Profiles ....**Panels**

Baldwin Run	Panel 001P
Baltimore Tributary	Panel 002P
Blacklick Creek	Panel 003P
Blue Valley Lateral	Panel 004P
Clark Run	Panel 005P
Claypools Run	Panels 006P - 014P
Crumley Creek	Panel 015P
Ewing Run	Panels 016P - 018P
Fetters Run	Panels 019P - 021P
Georges Creek	Panels 022P - 023P
Georges Creek Overflow	Panel 024P
Greenfield Creek	Panels 025P - 032P
Greenfield Creek Escape	Panel 033P
Greenfield Creek Split	Panel 034P

VOLUME 2

Hocking River	Panels 035P - 043P
Hocking River Diversion	Panel 044P
Hocking River Lateral A	Panels 045P - 046P
Hocking River Lateral B	Panels 047P - 048P
Hocking River Lateral D	Panels 049P - 051P
Hunters Run	Panels 052P - 058P
Little Rush Creek	Panels 059P - 063P
Little Walnut Creek	Panels 064P - 065P
Ohio Canal	Panels 066P - 068P
Ohio Canal Lateral A	Panels 069P – 070P
Pawpaw Creek	Panel 071P
Pawpaw Creek Tributary	Panel 072P
Pleasant Run	Panels 073P - 082P
Pleasant Run Lateral	Panel 083P
Poplar Creek	Panels 084P - 087P
Raccoon Run	Panels 088P - 090P
Rush Creek	Panels 091P - 096P
South Fork Licking River	Panel 097P
Stonewall Creek	Panel 098P
Sycamore Creek	Panels 099P - 109P
Sycamore Creek Overflow	Panel 110P
Tarhe Run	Panels 111P - 112P
Tributary A	Panel 113P
Tributary B	Panel 114P
Tributary H	Panels 115P - 116P
Tributary I	Panel 117P
Turkey Run	Panel 118P
Unnamed Tributary to Sycamore Creek	Panels 119P - 121P
Walnut Creek	Panels 122P - 131P
Willow Run	Panels 132P - 134P
Wilson Creek	Panel 135P

Published Separately –

Flood Insurance Rate Map Index
Flood Insurance Rate Map

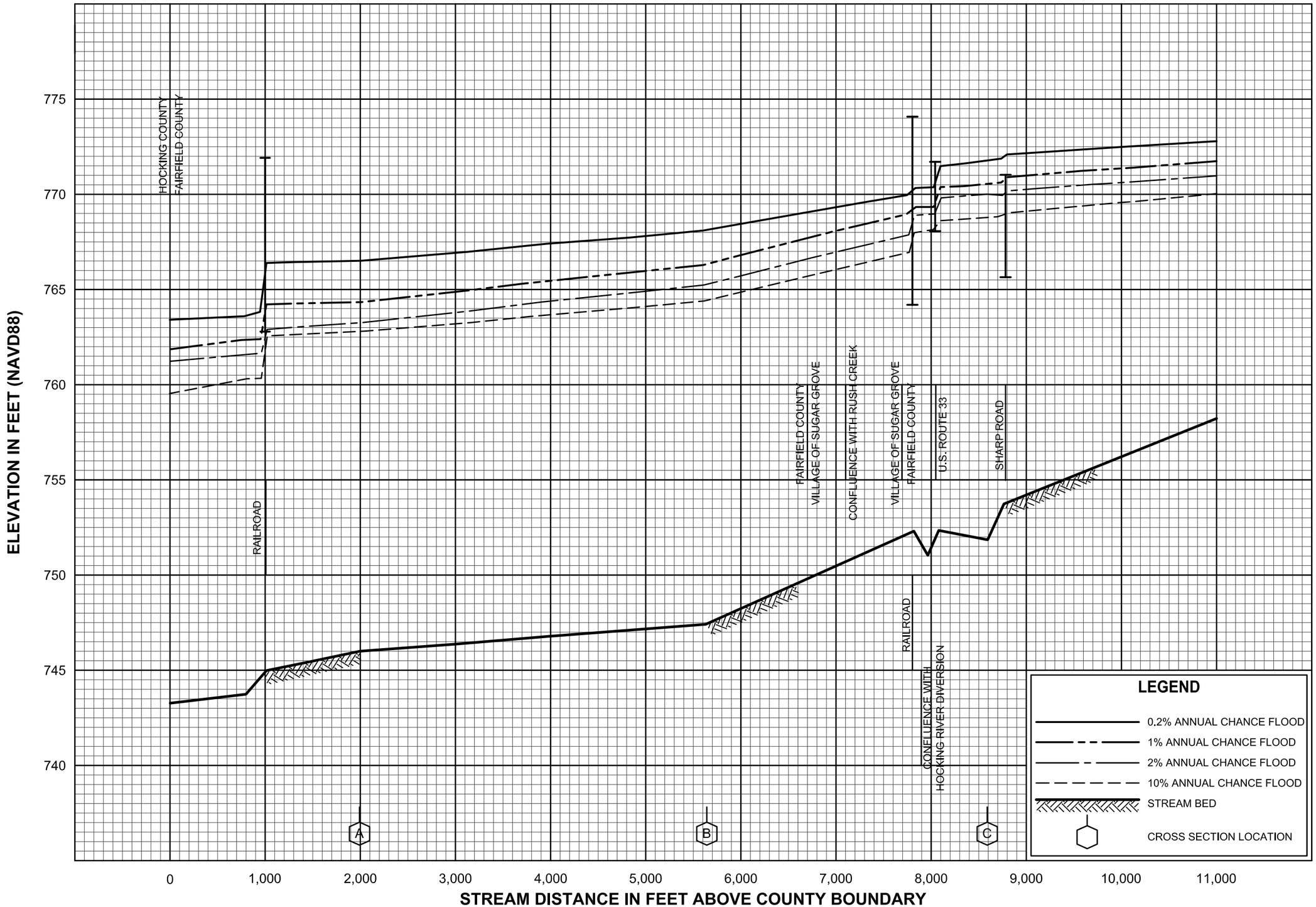

FLOOD PROFILES

HOCKING RIVER

FEDERAL EMERGENCY MANAGEMENT AGENCY

FAIRFIELD COUNTY, OH

AND INCORPORATED AREAS

035P

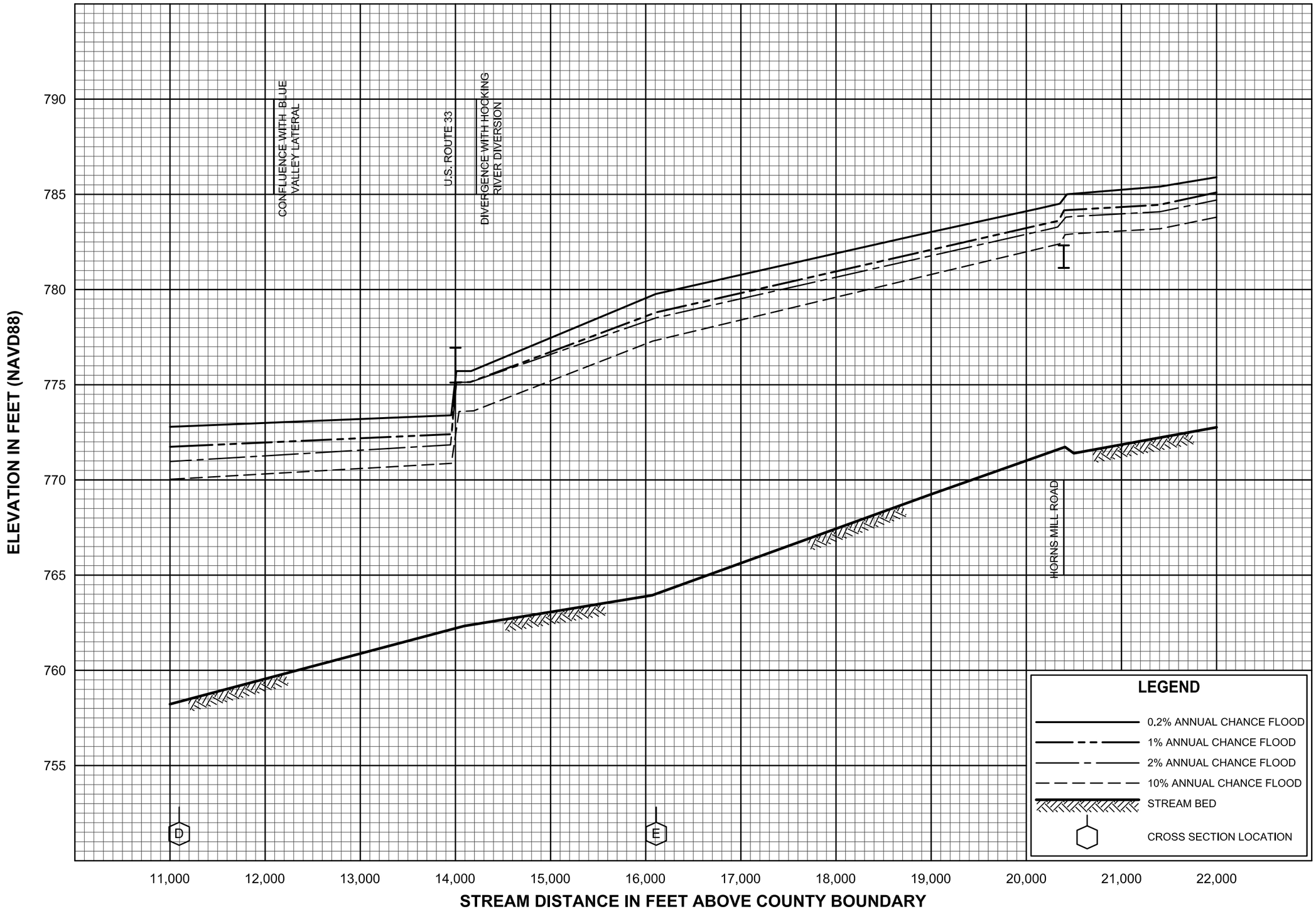

FLOOD PROFILES

HOCKING RIVER

FEDERAL EMERGENCY MANAGEMENT AGENCY

FAIRFIELD COUNTY, OH

AND INCORPORATED AREAS

036P

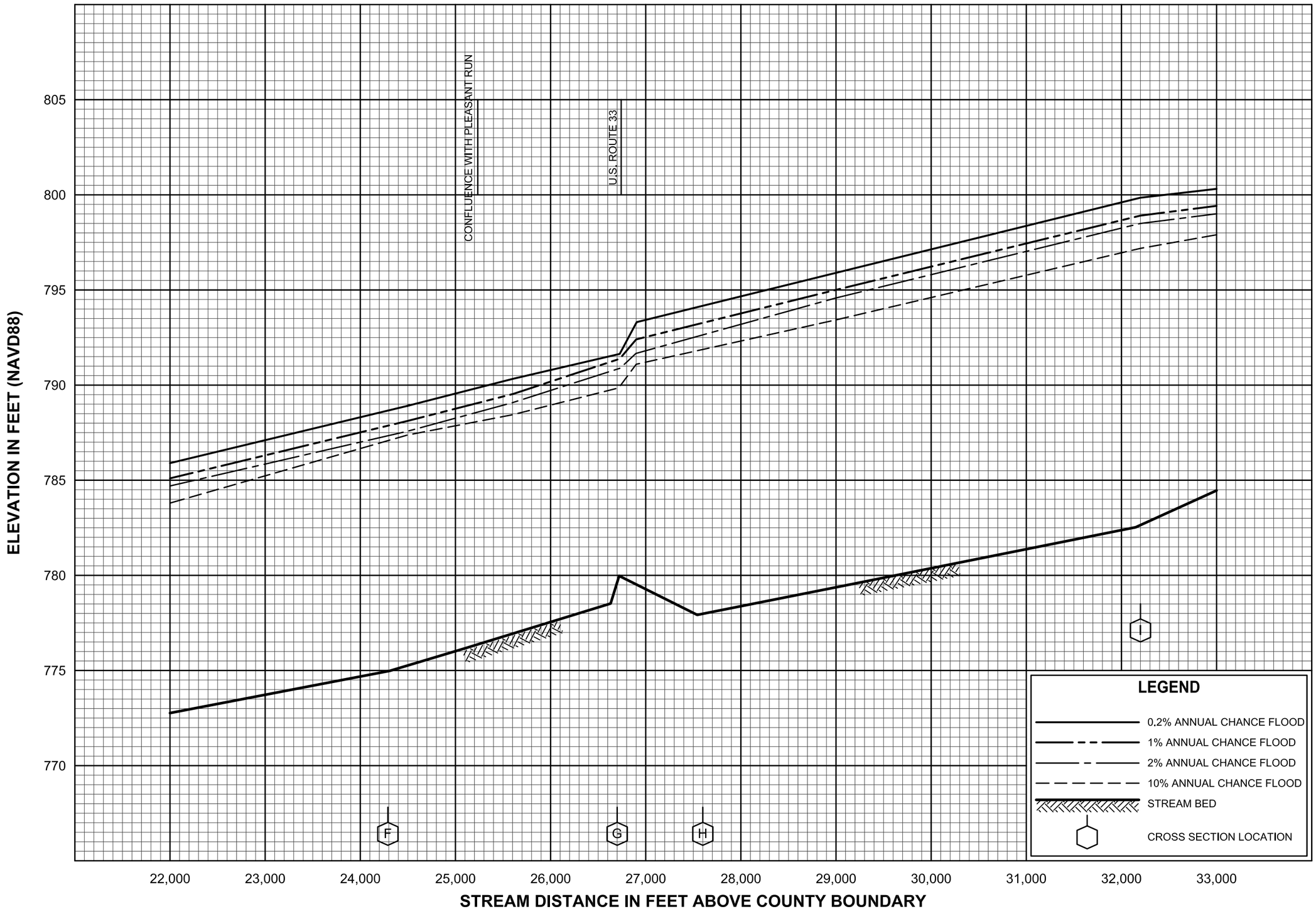

FLOOD PROFILES

HOCKING RIVER

FEDERAL EMERGENCY MANAGEMENT AGENCY

FAIRFIELD COUNTY, OH

AND INCORPORATED AREAS

037P

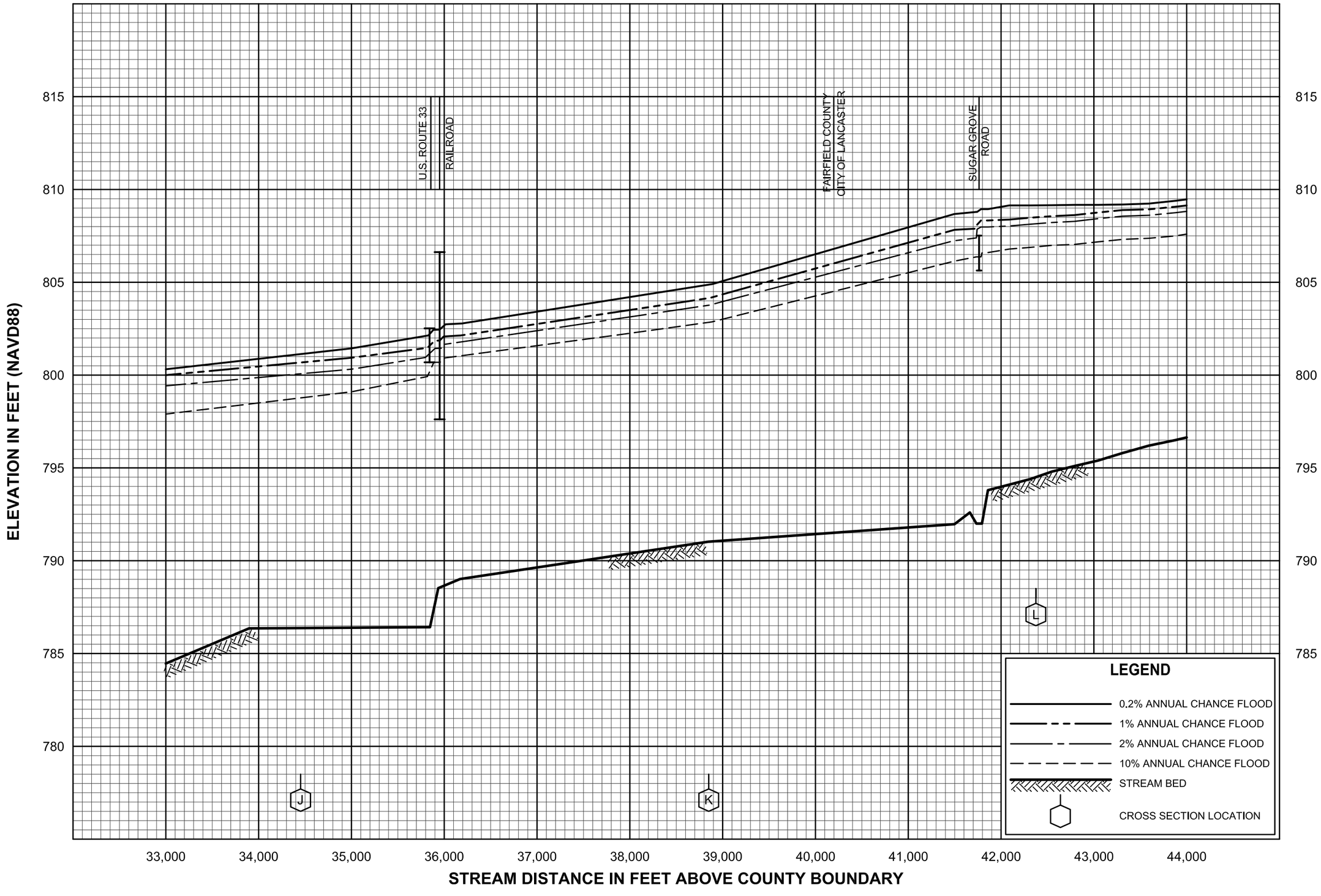

FLOOD PROFILES

HOCKING RIVER

FEDERAL EMERGENCY MANAGEMENT AGENCY

FAIRFIELD COUNTY, OH

AND INCORPORATED AREAS

038P

FLOOD PROFILES

HOCKING RIVER

FEDERAL EMERGENCY MANAGEMENT AGENCY

FAIRFIELD COUNTY, OH

AND INCORPORATED AREAS

039P

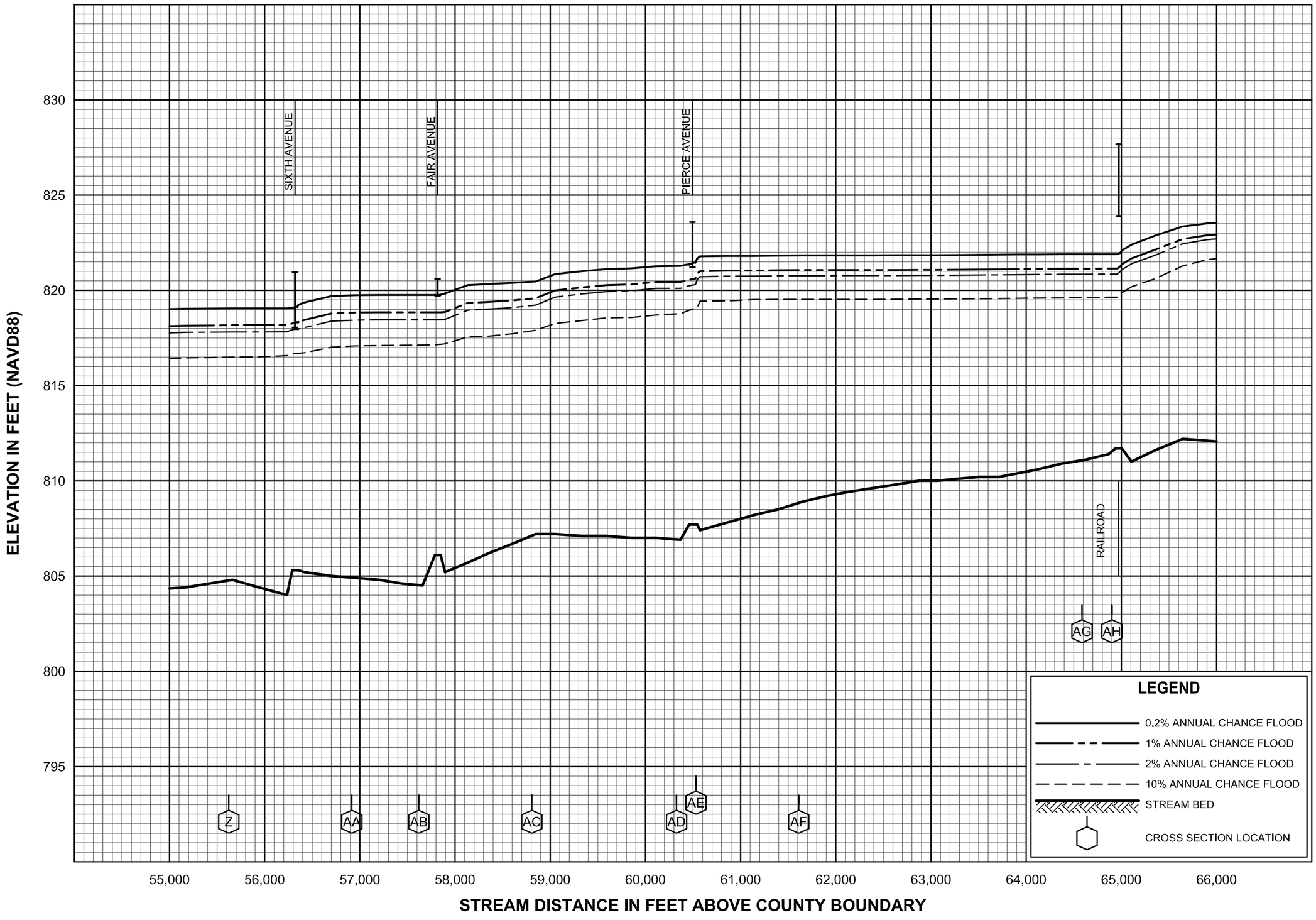

FLOOD PROFILES

HOCKING RIVER

FEDERAL EMERGENCY MANAGEMENT AGENCY

FAIRFIELD COUNTY, OH

AND INCORPORATED AREAS

040P

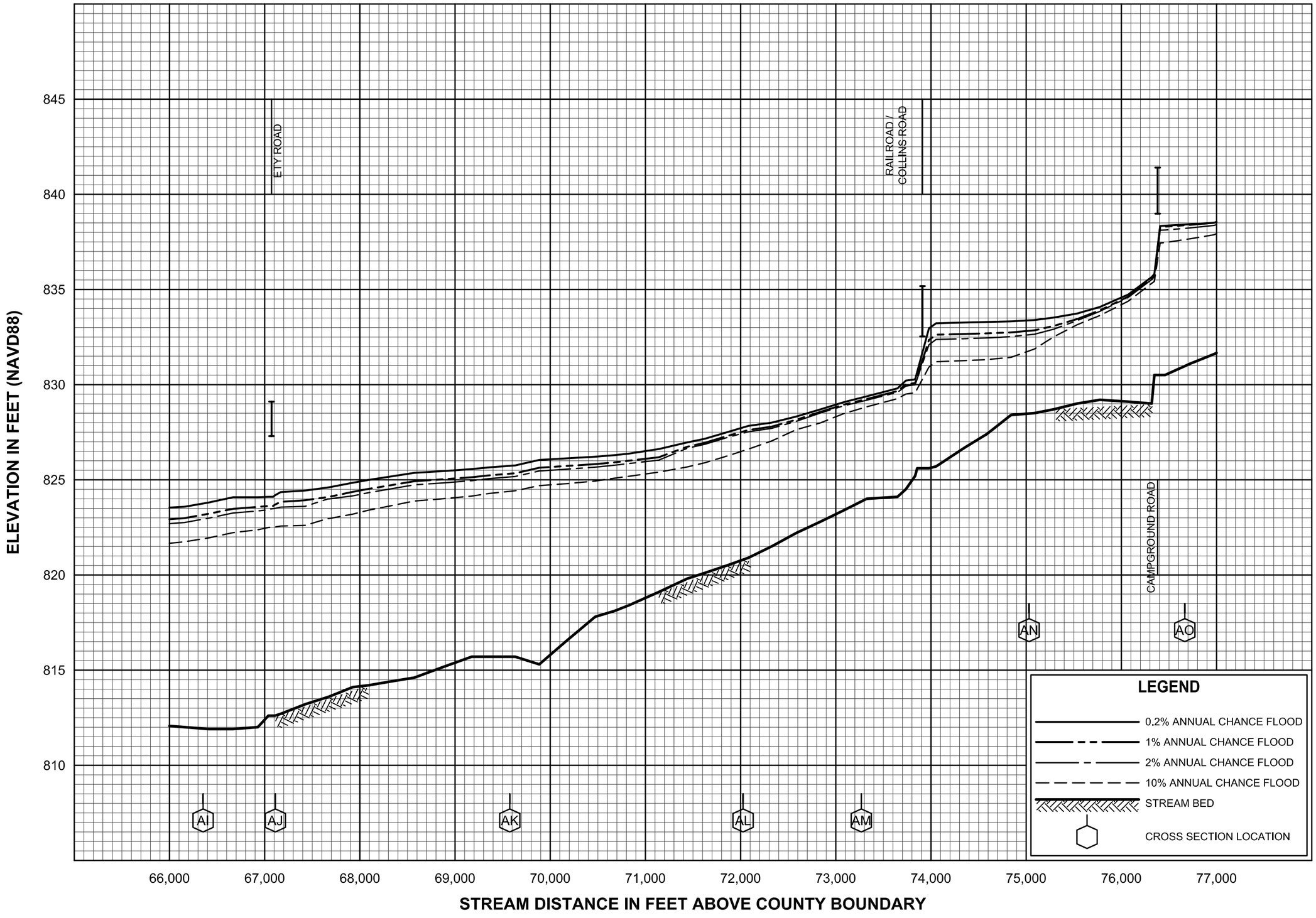

FLOOD PROFILES

HOCKING RIVER

FEDERAL EMERGENCY MANAGEMENT AGENCY

FAIRFIELD COUNTY, OH

AND INCORPORATED AREAS

041P

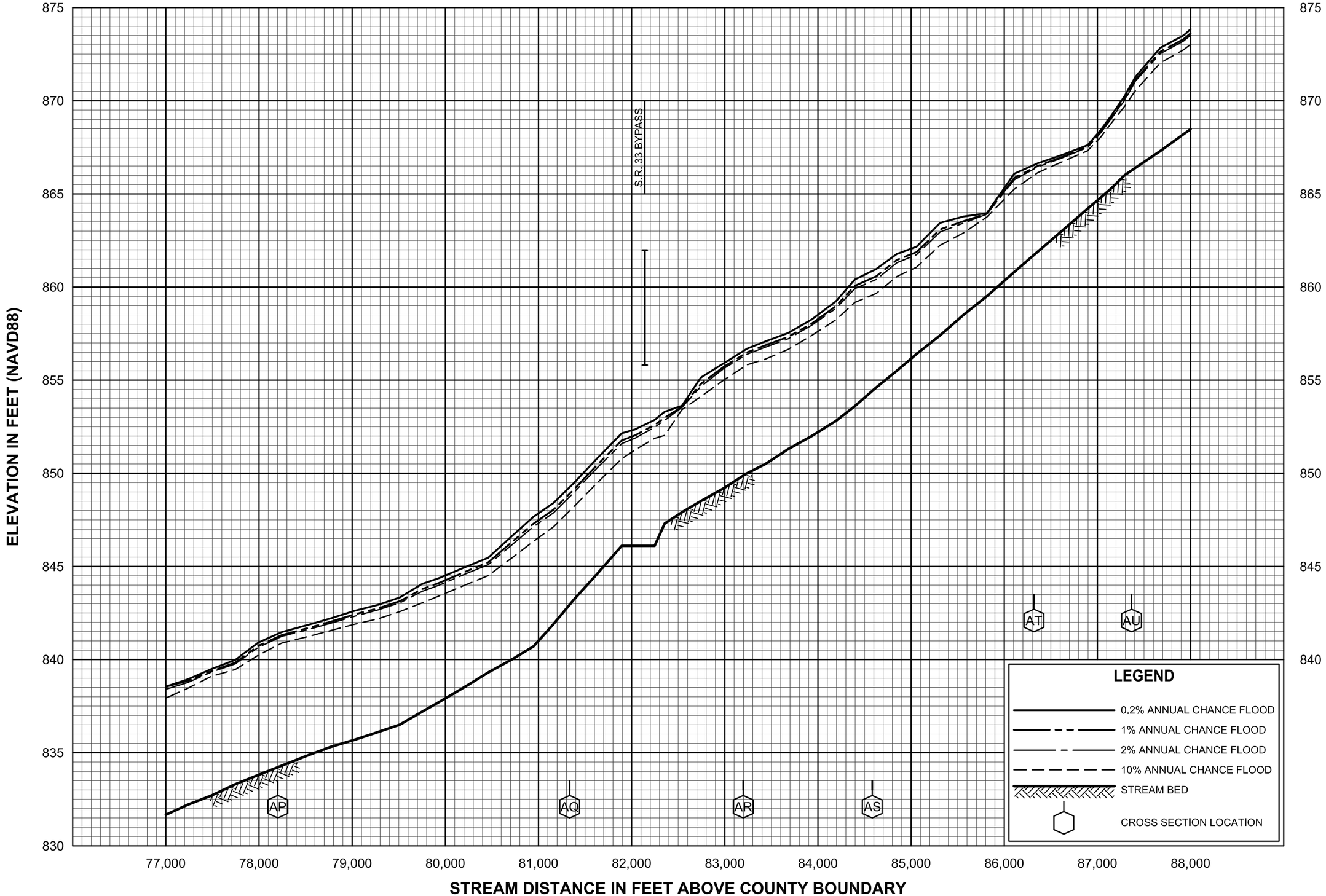

FLOOD PROFILES

HOCKING RIVER

FEDERAL EMERGENCY MANAGEMENT AGENCY

FAIRFIELD COUNTY, OH

AND INCORPORATED AREAS

042P

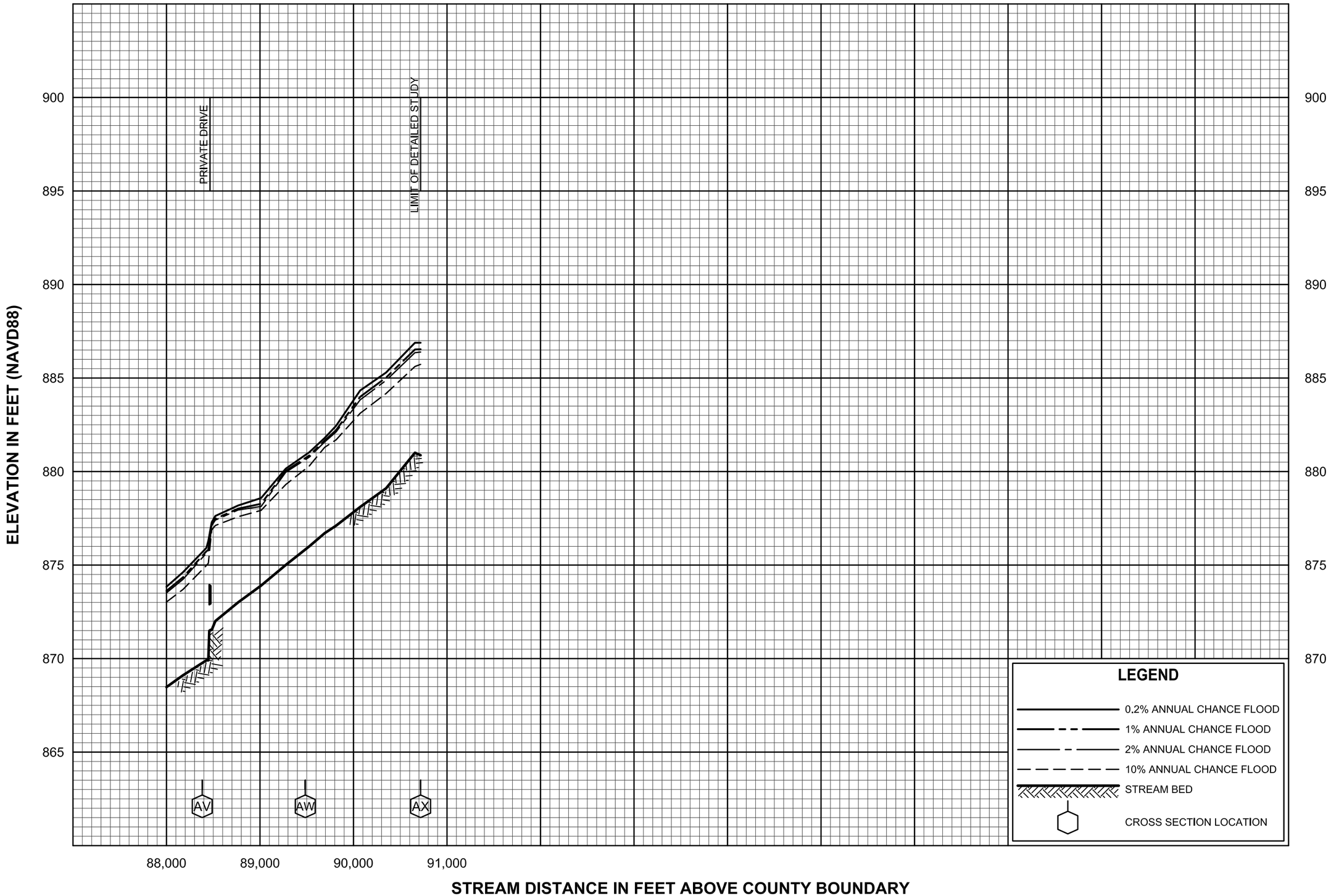

FLOOD PROFILES

HOCKING RIVER

FEDERAL EMERGENCY MANAGEMENT AGENCY

FAIRFIELD COUNTY, OH

AND INCORPORATED AREAS

043P

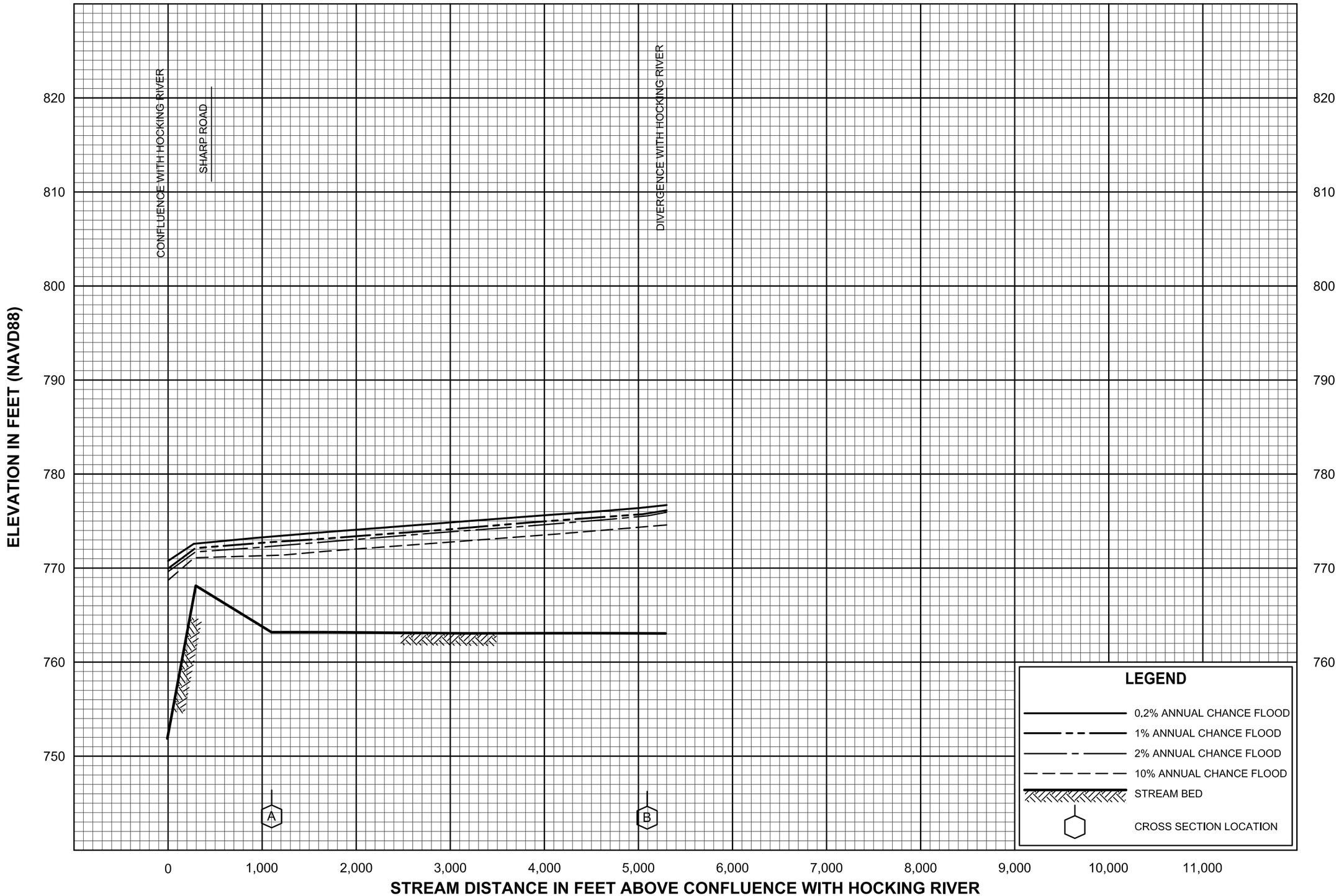

FLOOD PROFILES

HOCKING RIVER DIVERSION

FEDERAL EMERGENCY MANAGEMENT AGENCY

FAIRFIELD COUNTY, OH

AND INCORPORATED AREAS

044P

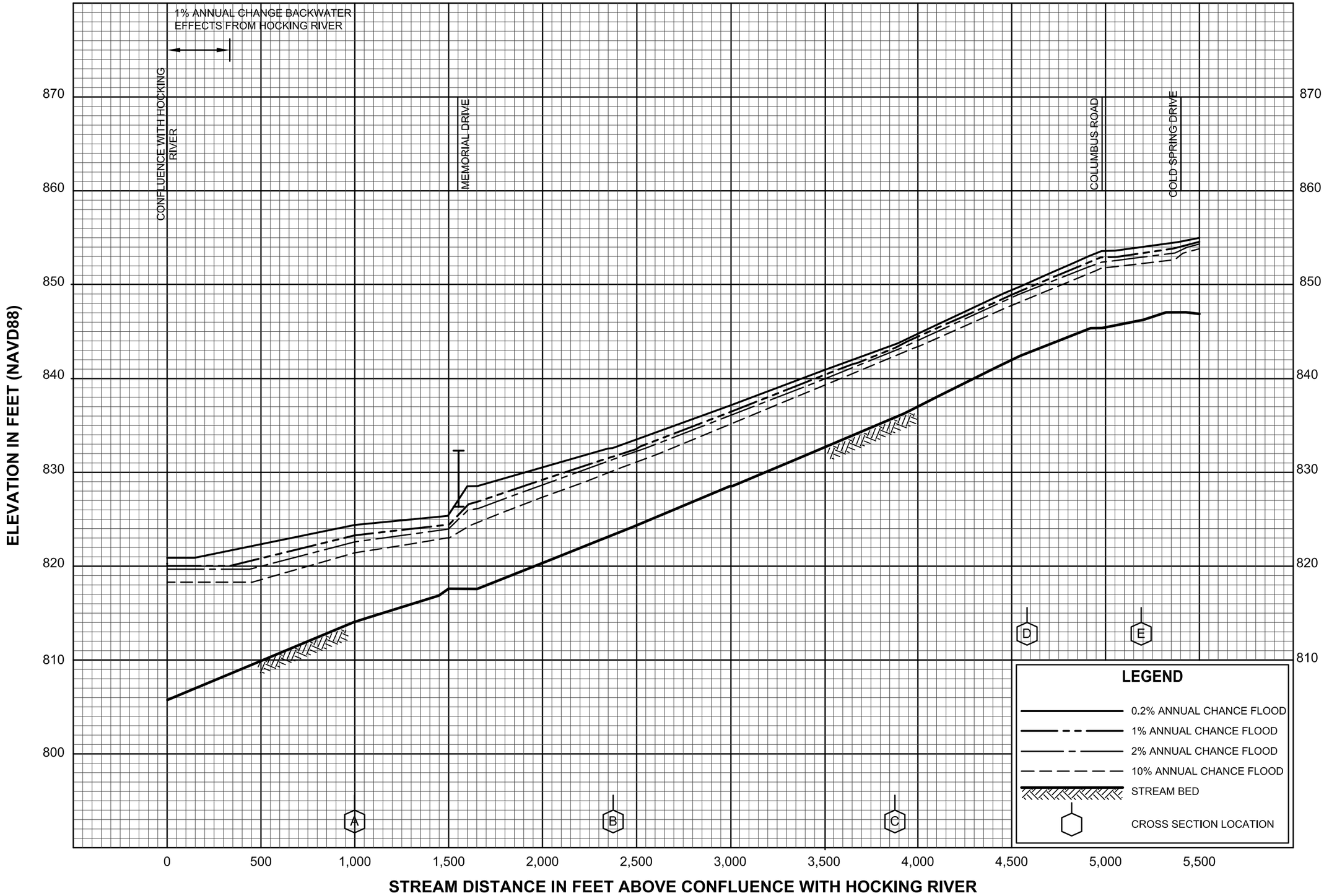

FLOOD PROFILES

HOCKING RIVER LATERAL A

FEDERAL EMERGENCY MANAGEMENT AGENCY

FAIRFIELD COUNTY, OH

AND INCORPORATED AREAS

045P

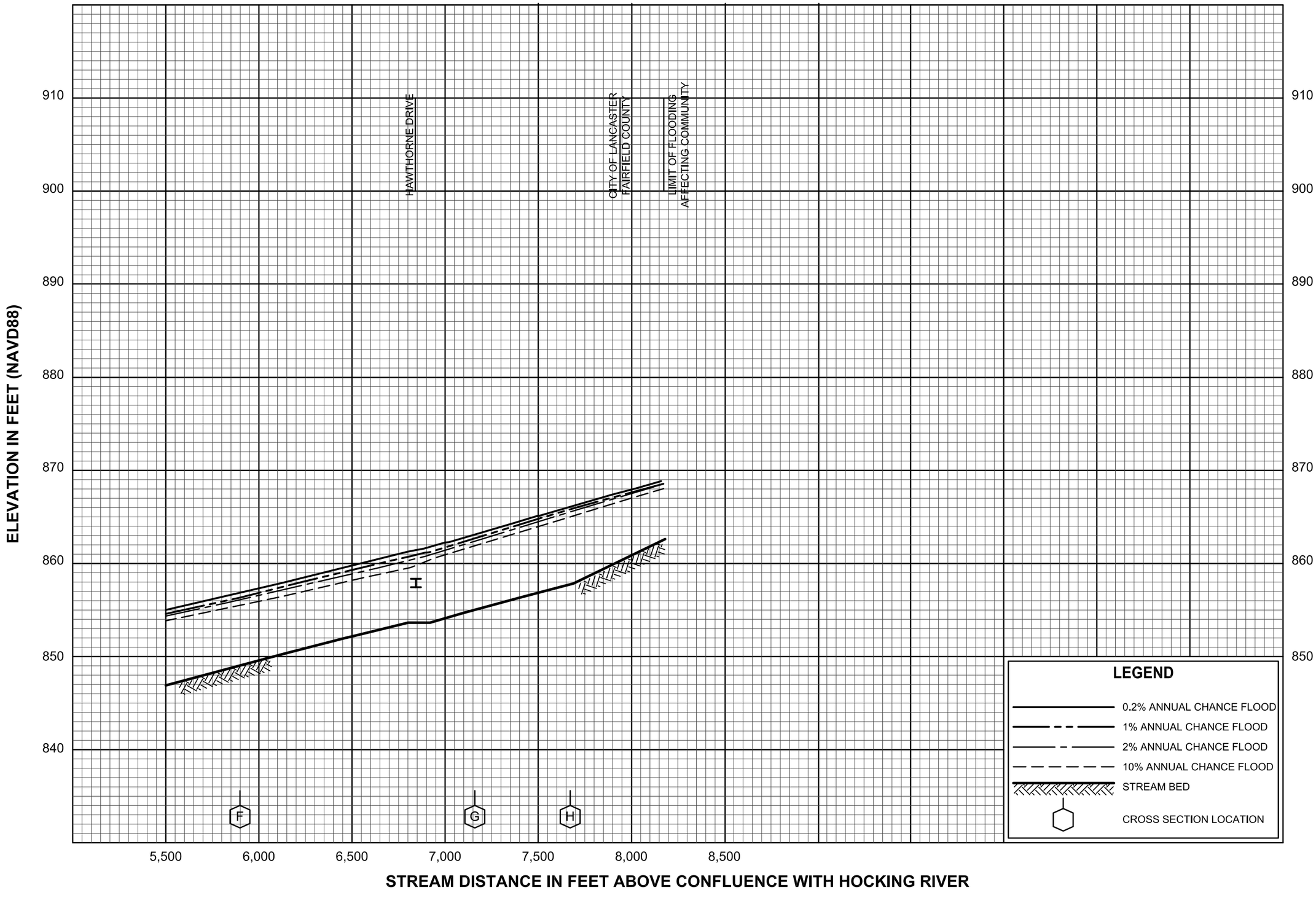

FLOOD PROFILES

HOCKING RIVER LATERAL A

FEDERAL EMERGENCY MANAGEMENT AGENCY

FAIRFIELD COUNTY, OH

AND INCORPORATED AREAS

046P

FLOOD PROFILES

HOCKING RIVER LATERAL B

FEDERAL EMERGENCY MANAGEMENT AGENCY

FAIRFIELD COUNTY, OH

AND INCORPORATED AREAS

047P



FLOOD PROFILES

HOCKING RIVER LATERAL B

FEDERAL EMERGENCY MANAGEMENT AGENCY

FAIRFIELD COUNTY, OH

AND INCORPORATED AREAS

048P

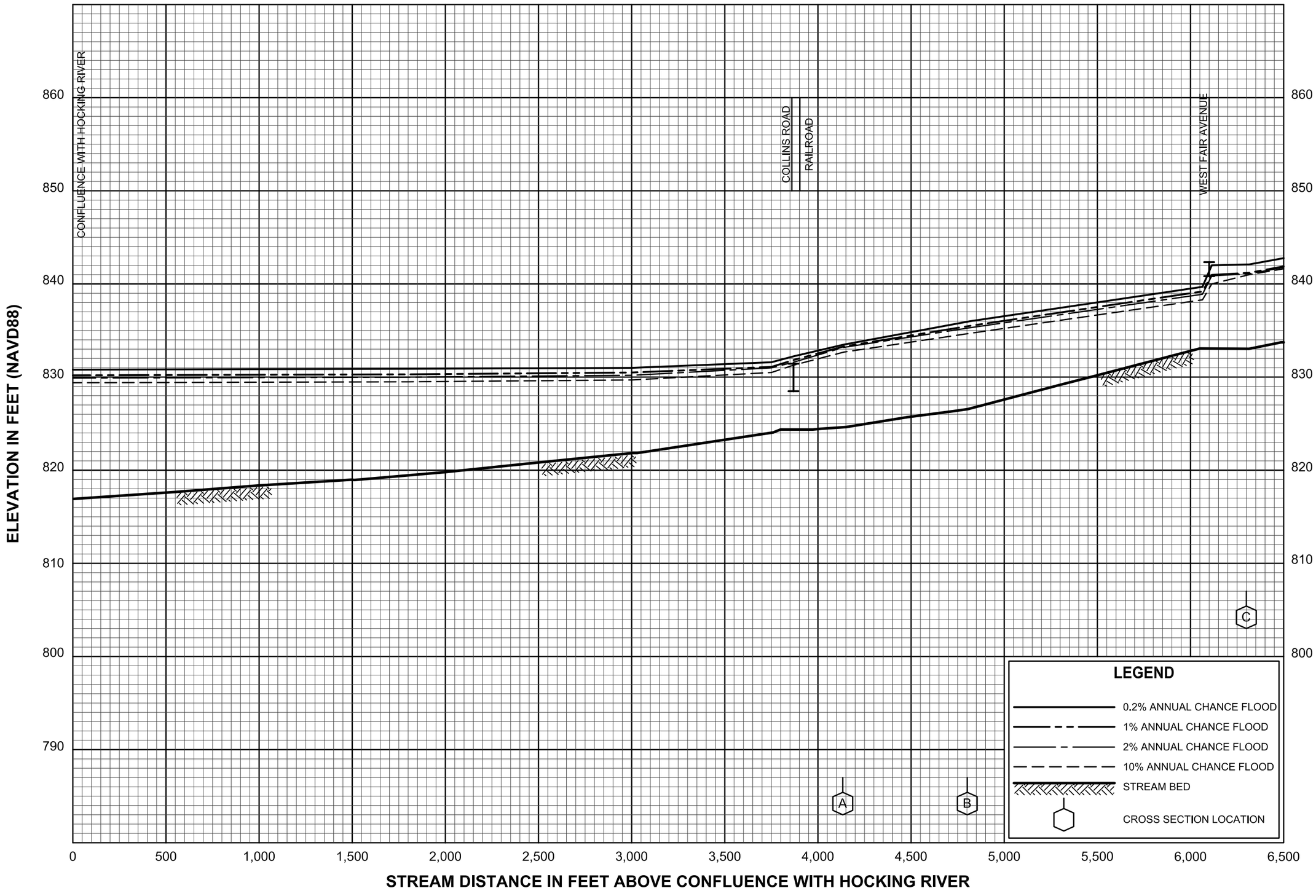

FLOOD PROFILES

HOCKING RIVER LATERAL D

FEDERAL EMERGENCY MANAGEMENT AGENCY

FAIRFIELD COUNTY, OH

AND INCORPORATED AREAS

049P

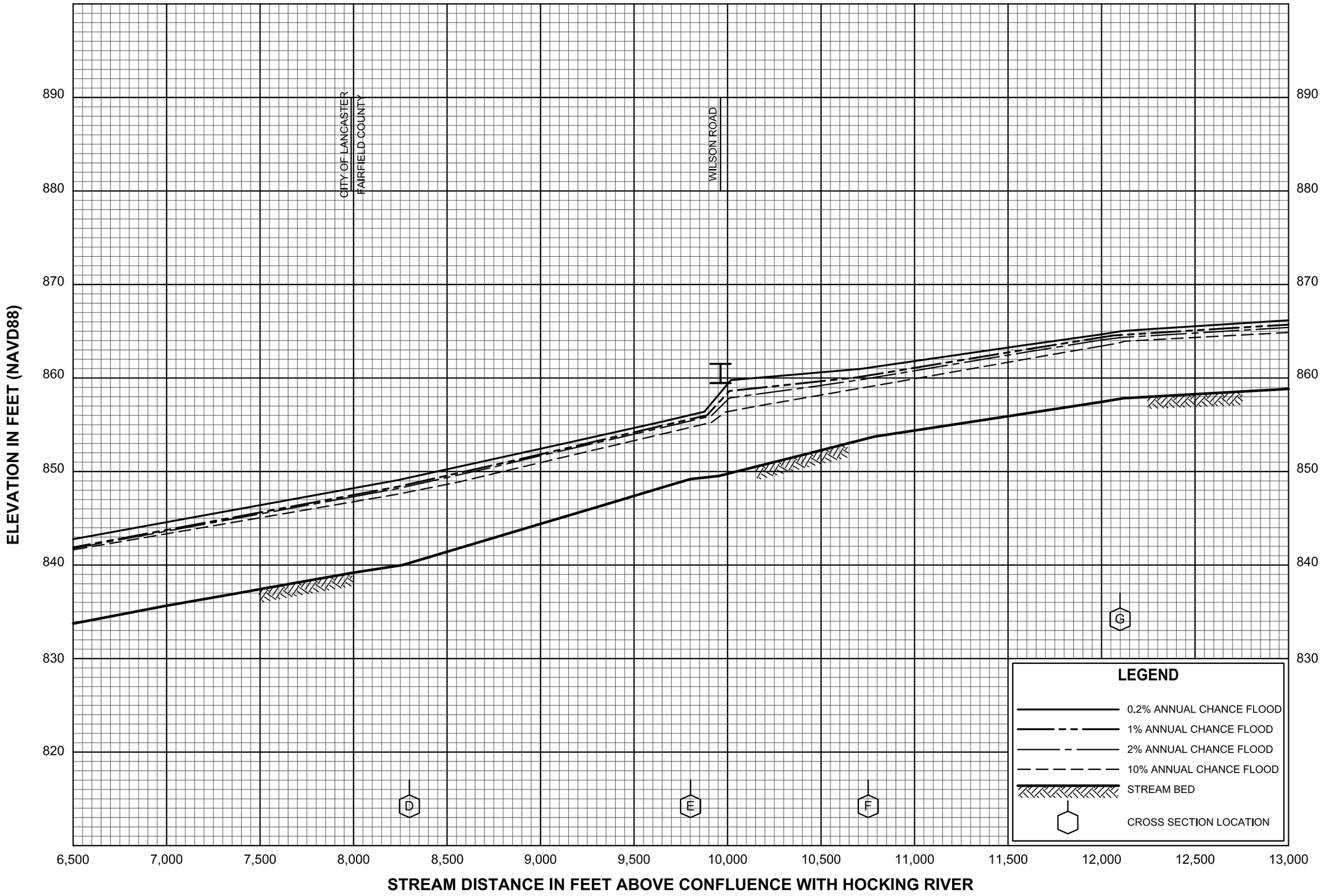

FLOOD PROFILES

HOCKING RIVER LATERAL D

FEDERAL EMERGENCY MANAGEMENT AGENCY

FAIRFIELD COUNTY, OH

AND INCORPORATED AREAS

050P

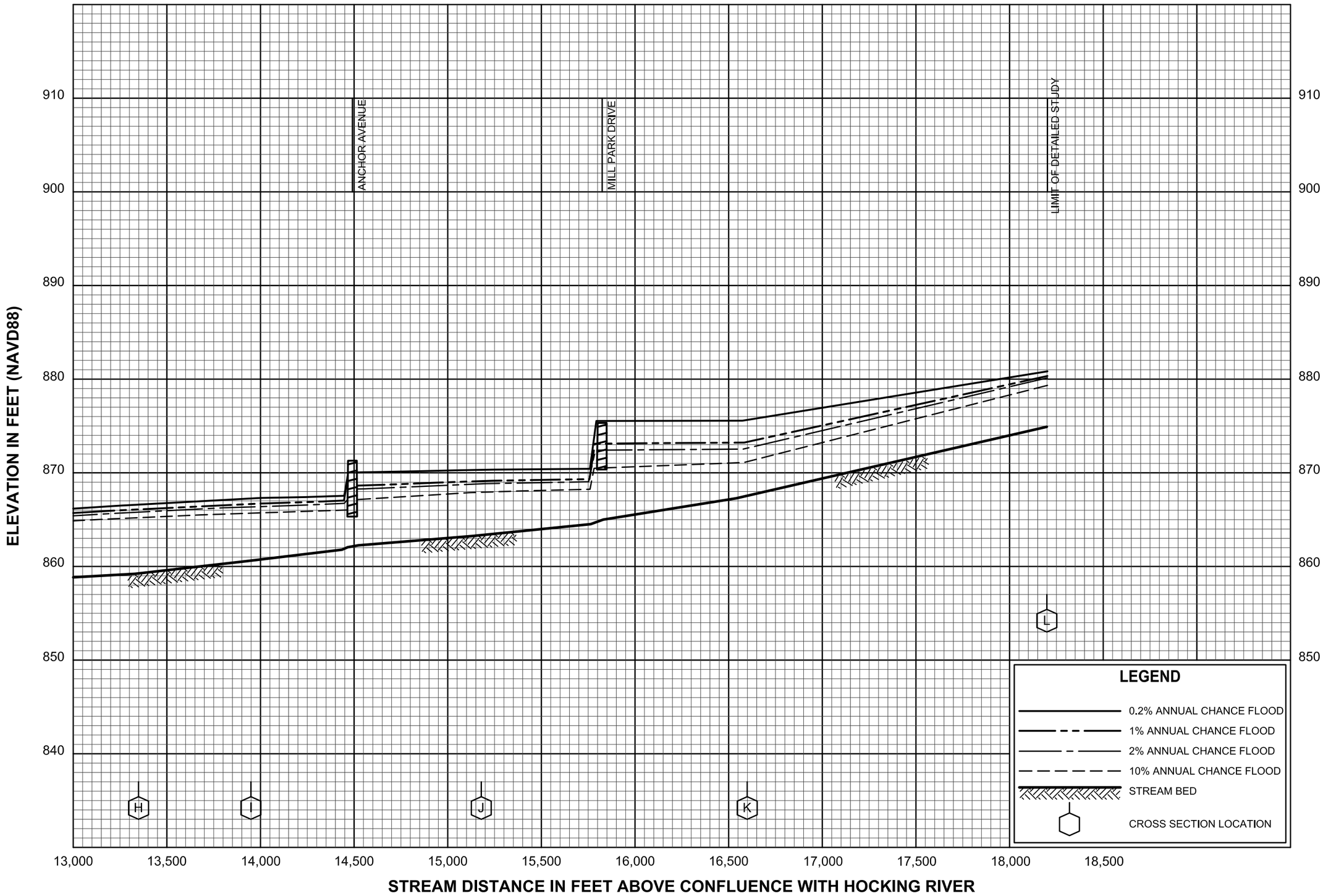

FLOOD PROFILES

HOCKING RIVER LATERAL D

FEDERAL EMERGENCY MANAGEMENT AGENCY

FAIRFIELD COUNTY, OH

AND INCORPORATED AREAS

051P

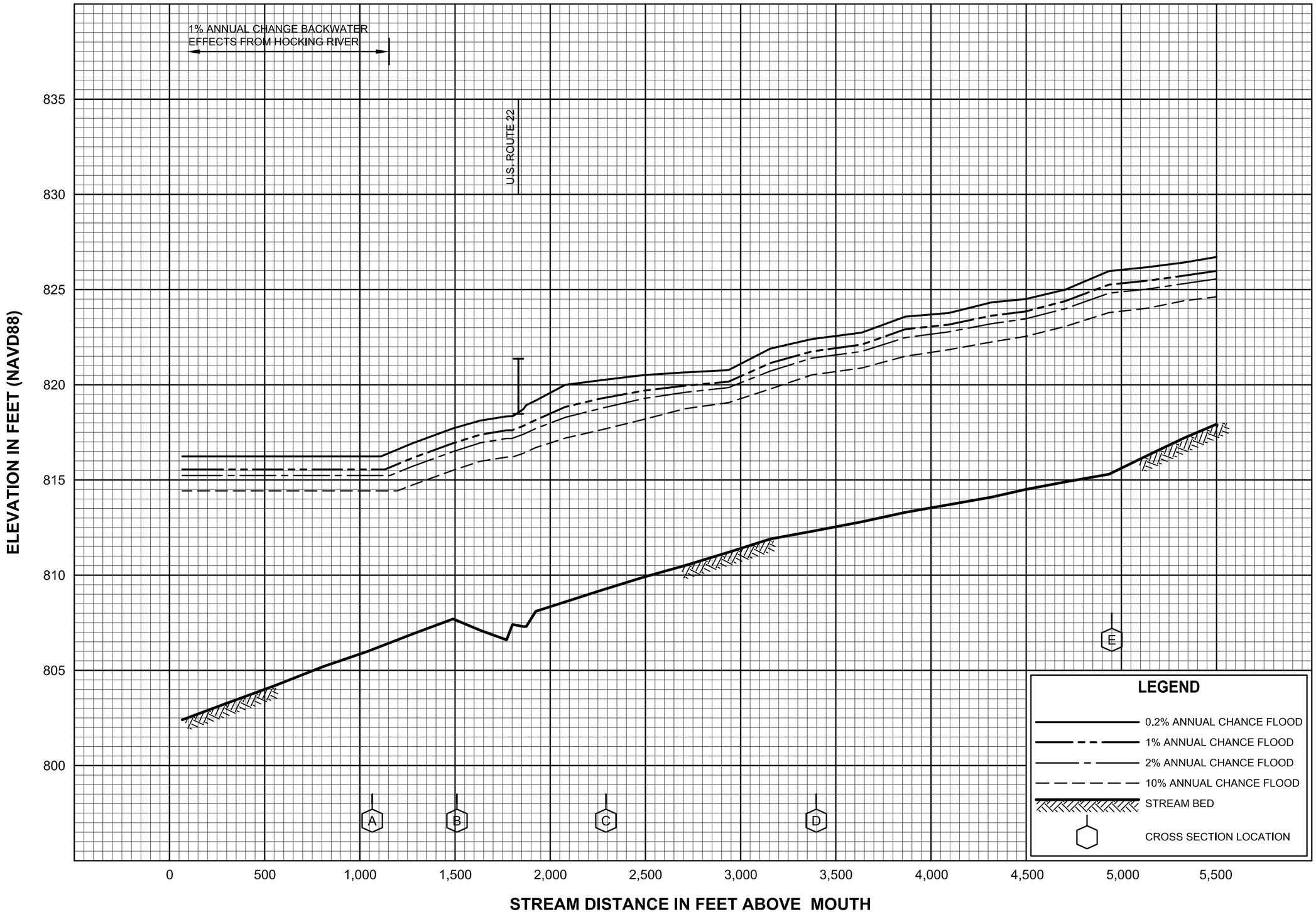

FLOOD PROFILES

HUNTERS RUN

FEDERAL EMERGENCY MANAGEMENT AGENCY

FAIRFIELD COUNTY, OH

AND INCORPORATED AREAS

052P

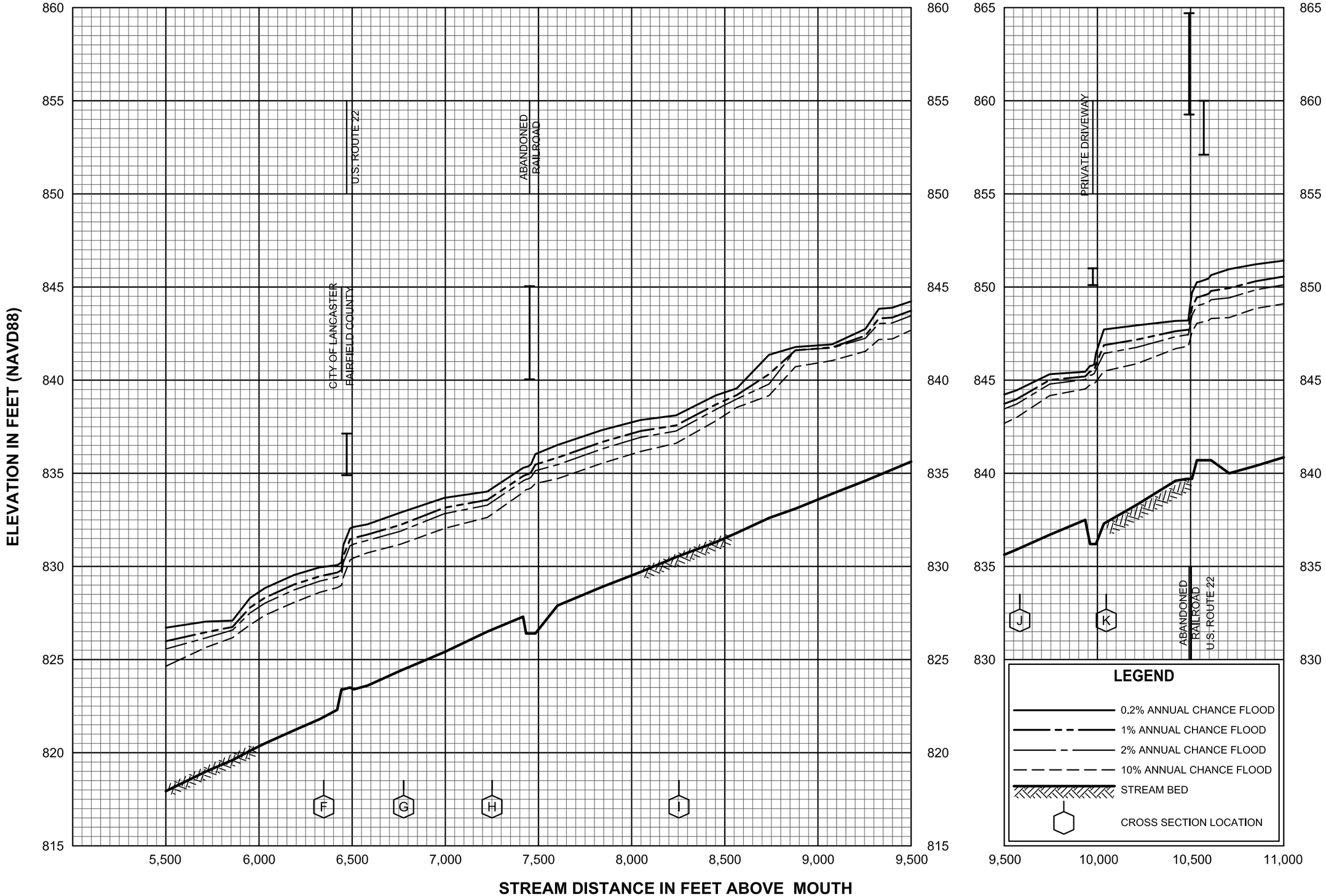

FLOOD PROFILES

HUNTERS RUN

FEDERAL EMERGENCY MANAGEMENT AGENCY

FAIRFIELD COUNTY, OH

AND INCORPORATED AREAS

053P

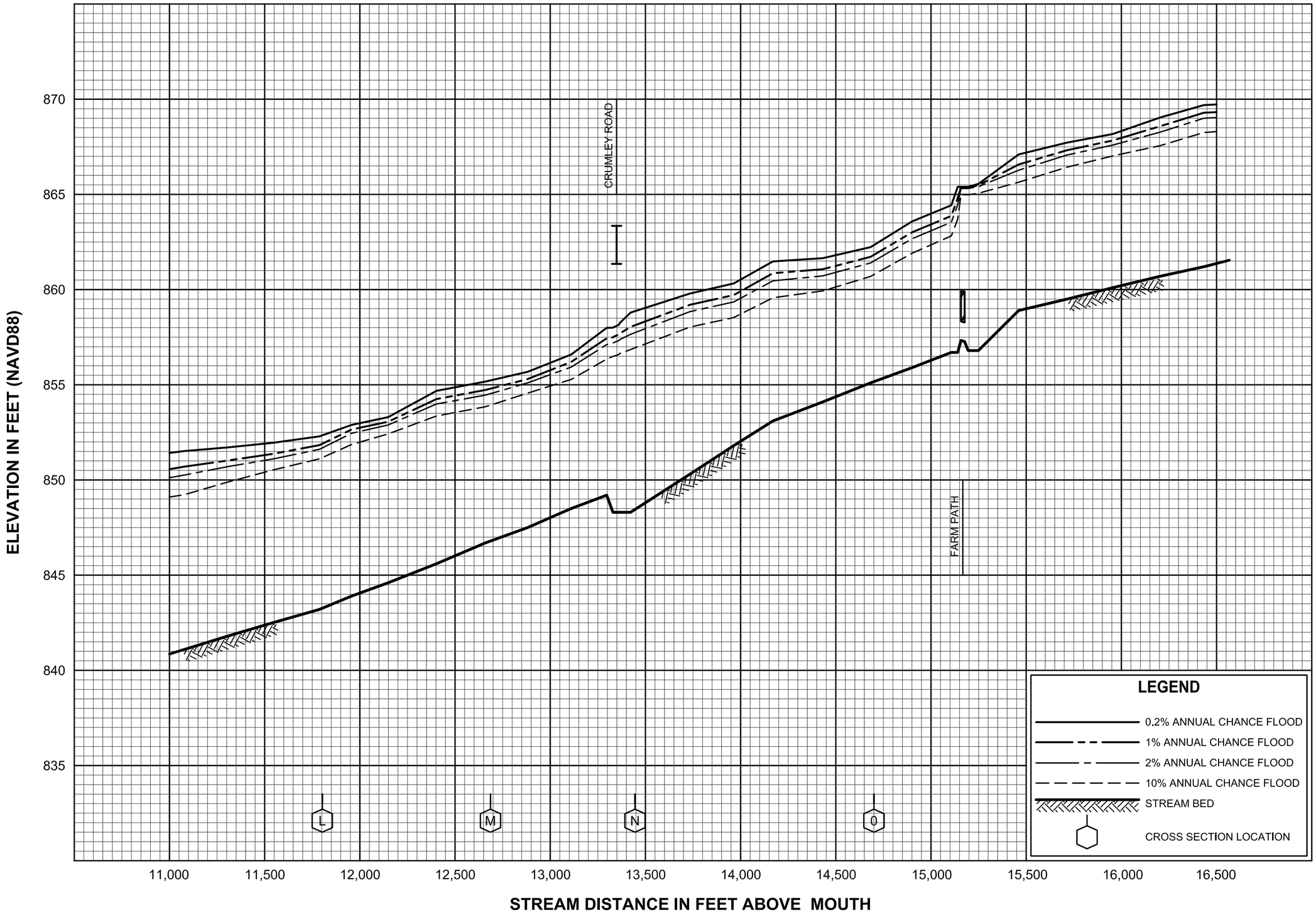

FLOOD PROFILES

HUNTERS RUN

FEDERAL EMERGENCY MANAGEMENT AGENCY

FAIRFIELD COUNTY, OH

AND INCORPORATED AREAS

054P

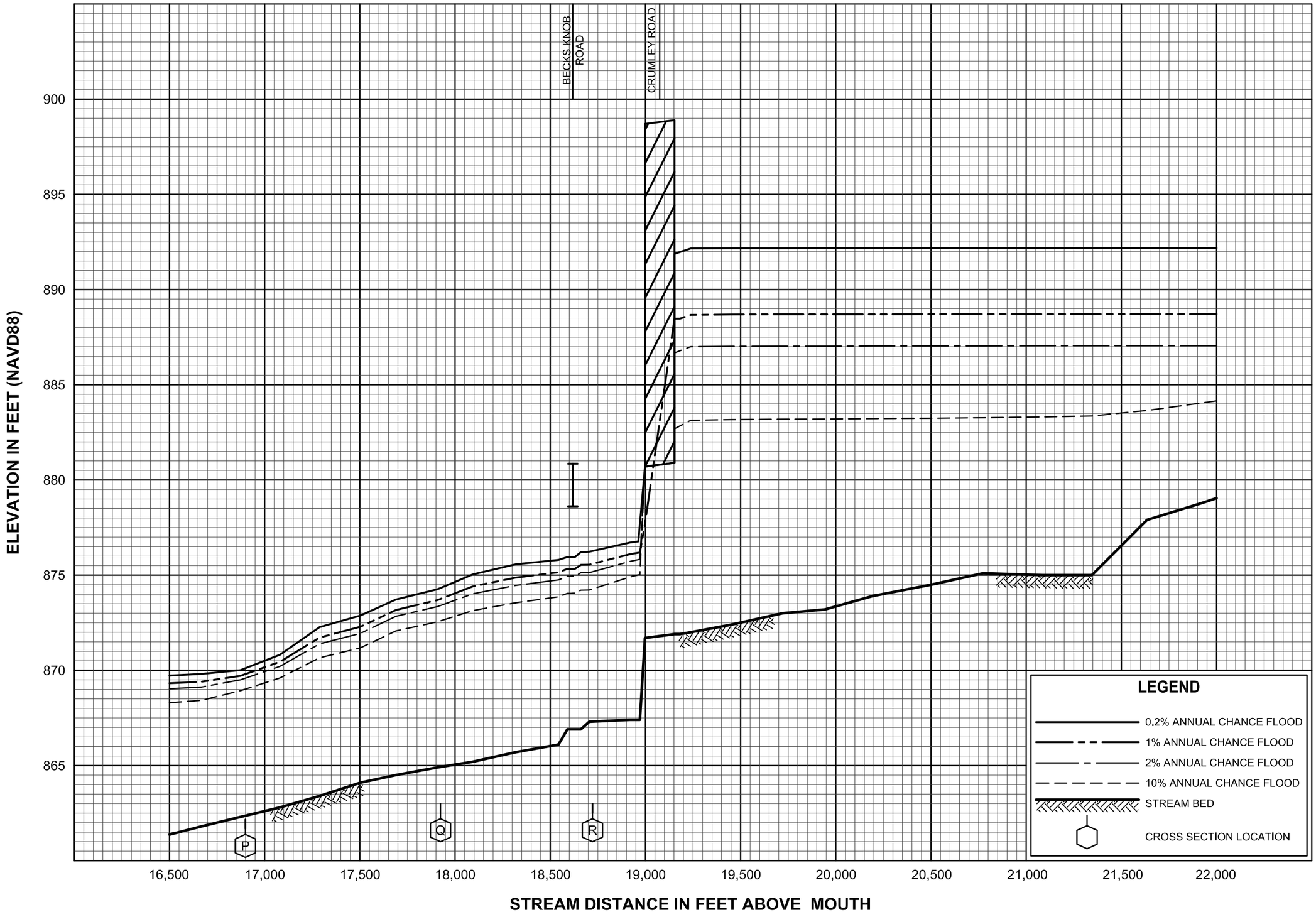

FLOOD PROFILES

HUNTERS RUN

FEDERAL EMERGENCY MANAGEMENT AGENCY

FAIRFIELD COUNTY, OH

AND INCORPORATED AREAS

055P

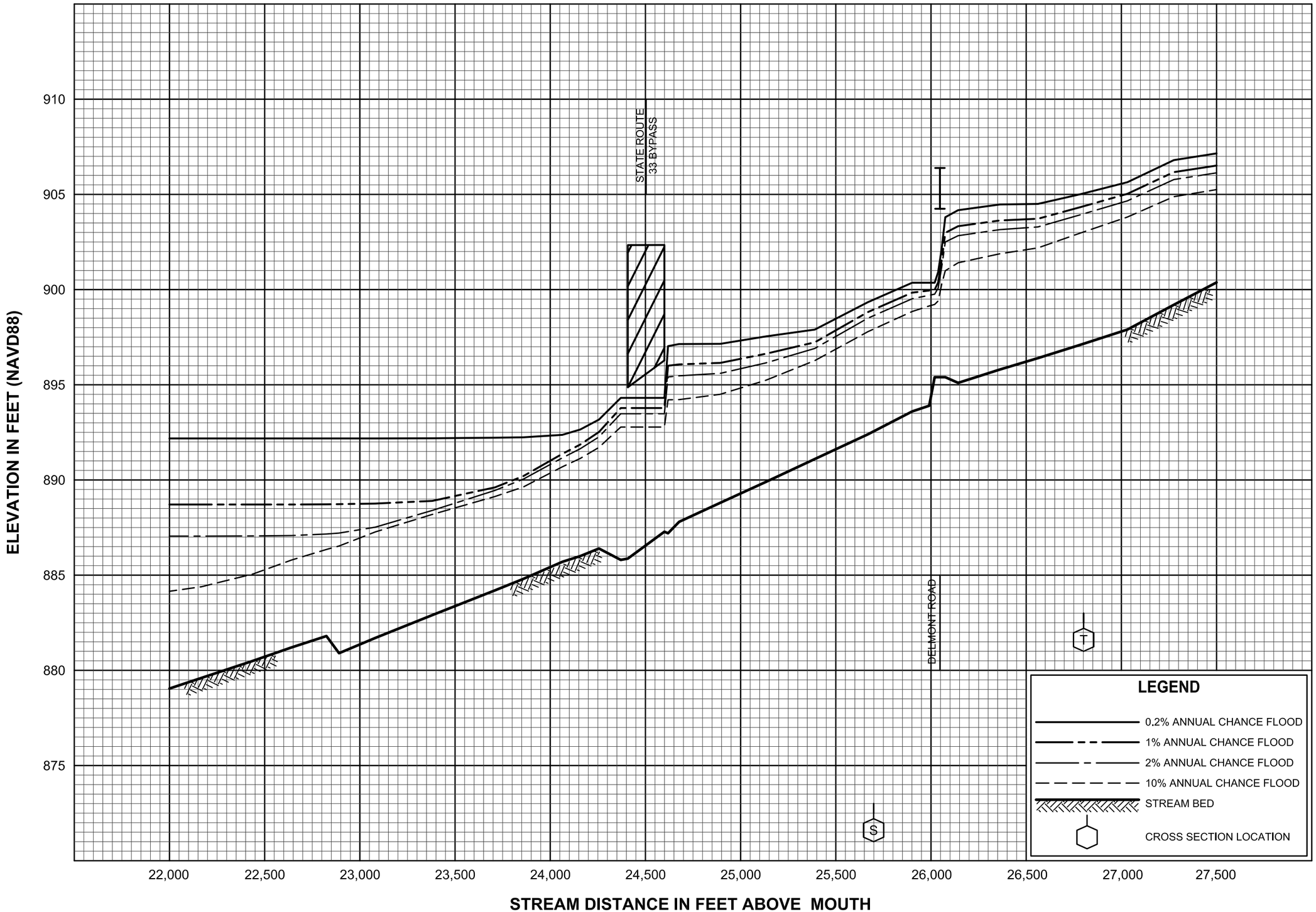

FLOOD PROFILES

HUNTERS RUN

FEDERAL EMERGENCY MANAGEMENT AGENCY

FAIRFIELD COUNTY, OH

AND INCORPORATED AREAS

056P

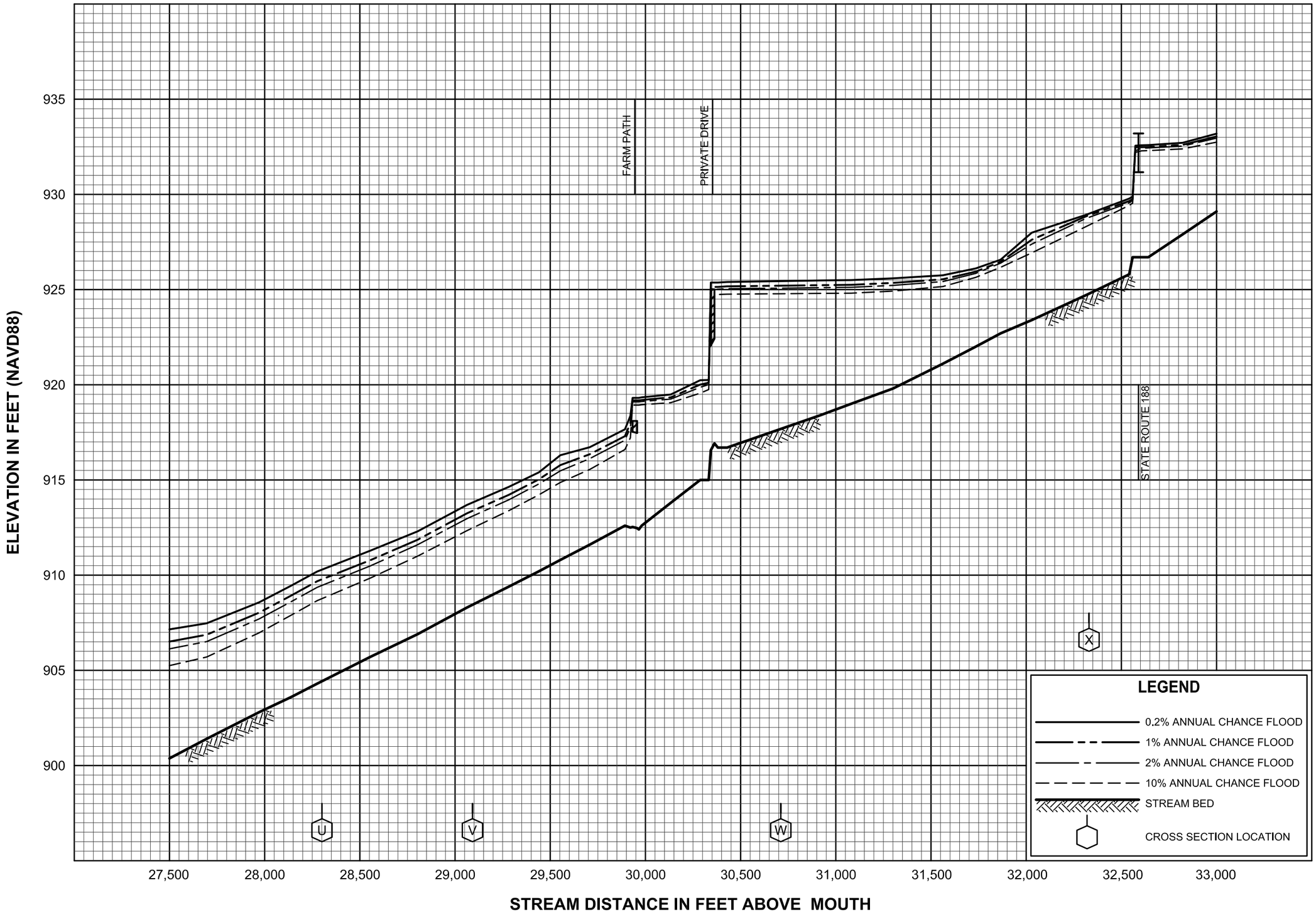

FLOOD PROFILES

HUNTERS RUN

FEDERAL EMERGENCY MANAGEMENT AGENCY

FAIRFIELD COUNTY, OH

AND INCORPORATED AREAS

057P

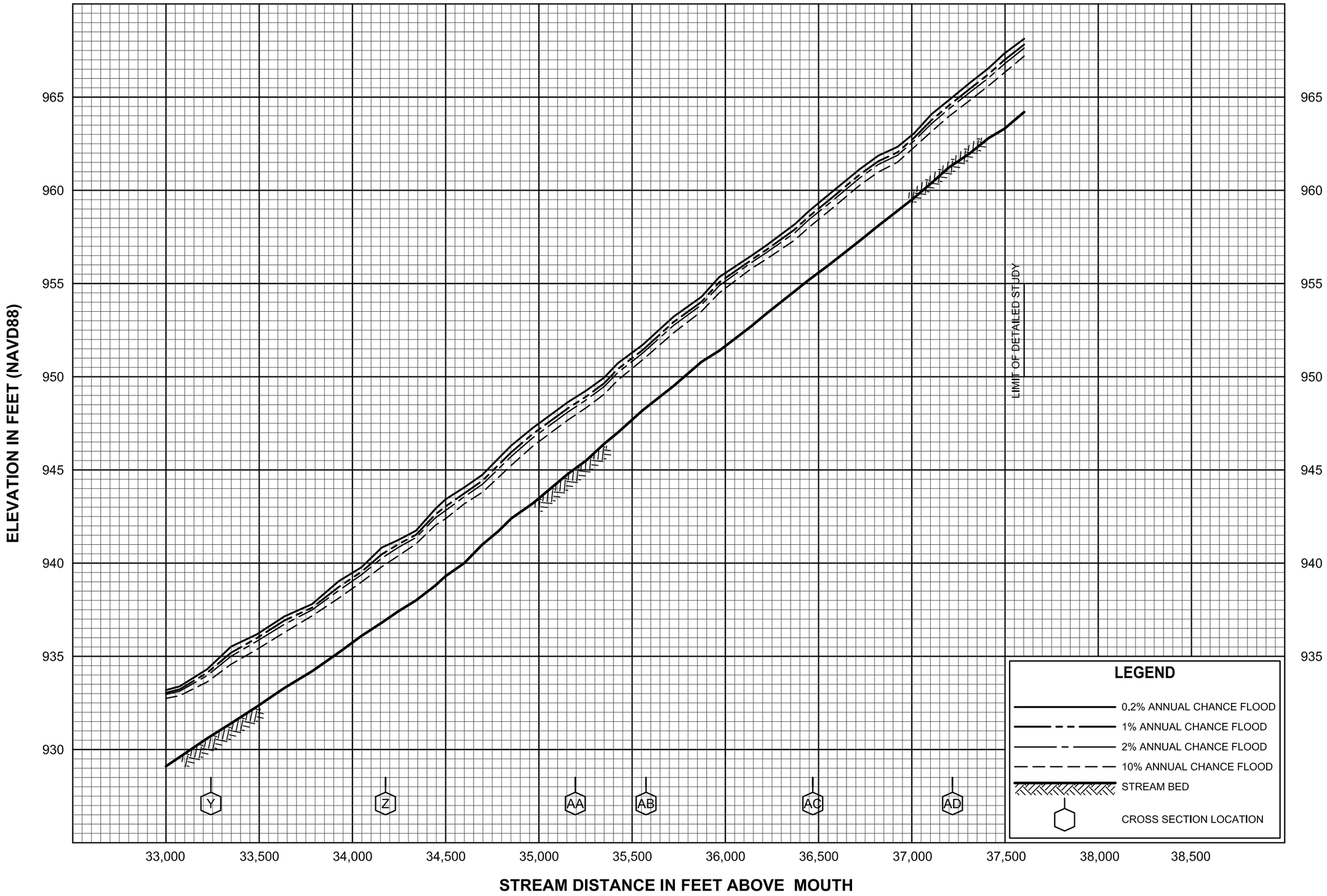

FLOOD PROFILES

HUNTERS RUN

FEDERAL EMERGENCY MANAGEMENT AGENCY

FAIRFIELD COUNTY, OH

AND INCORPORATED AREAS

058P

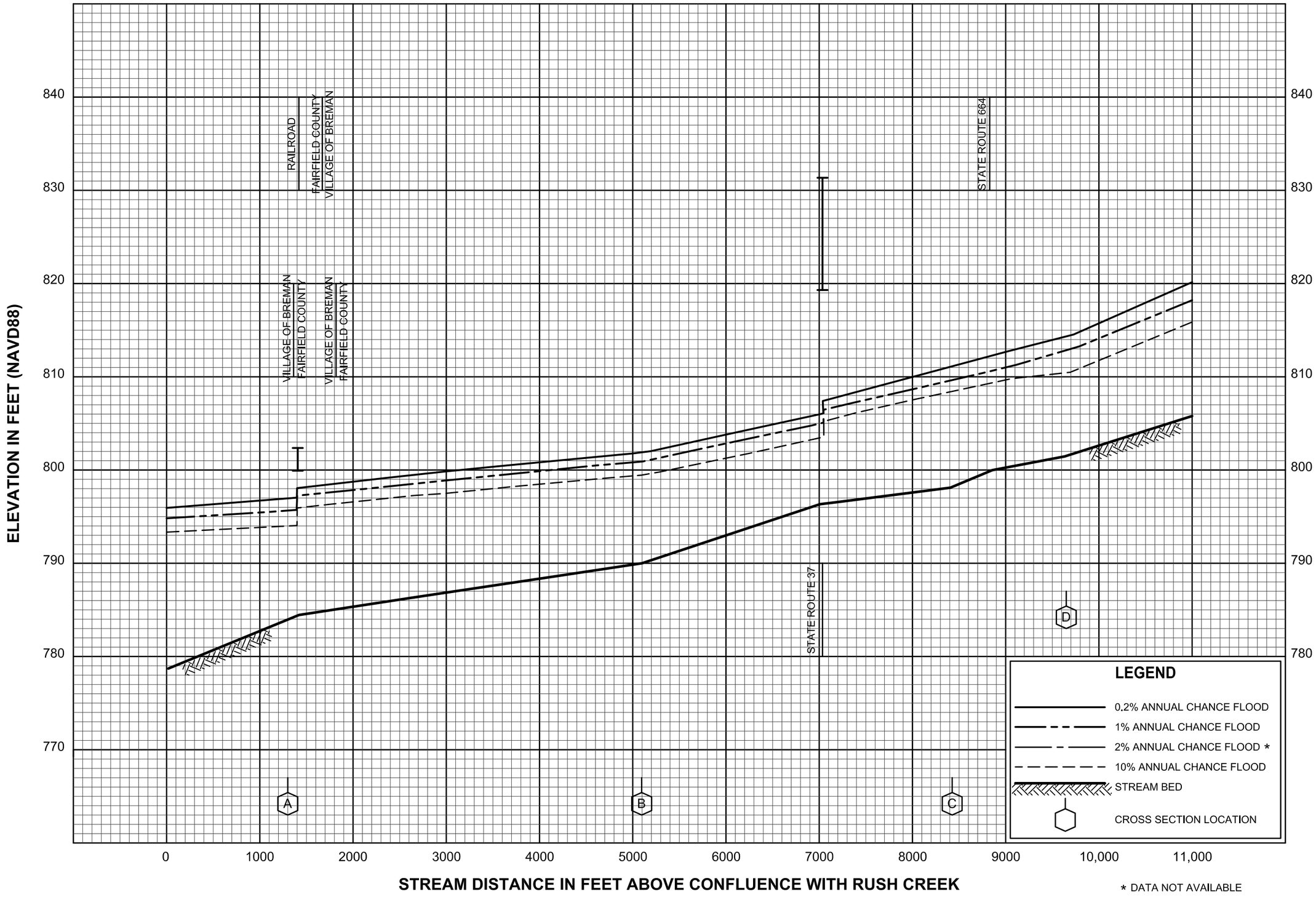

FLOOD PROFILES

LITTLE RUSH CREEK

FEDERAL EMERGENCY MANAGEMENT AGENCY

FAIRFIELD COUNTY, OH

AND INCORPORATED AREAS

059P

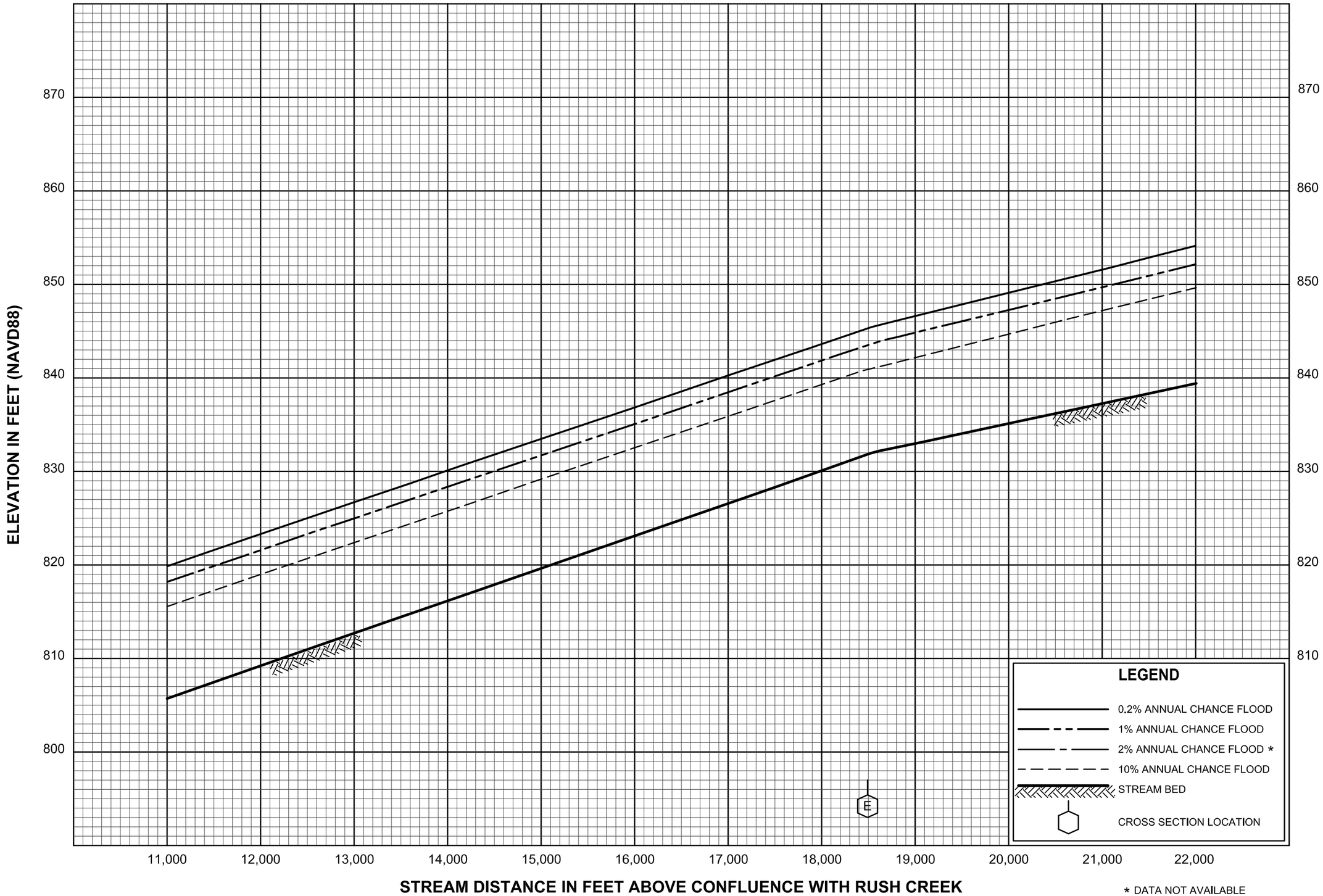

* DATA NOT AVAILABLE

FLOOD PROFILES

LITTLE RUSH CREEK

FEDERAL EMERGENCY MANAGEMENT AGENCY

FAIRFIELD COUNTY, OH

AND INCORPORATED AREAS

060P

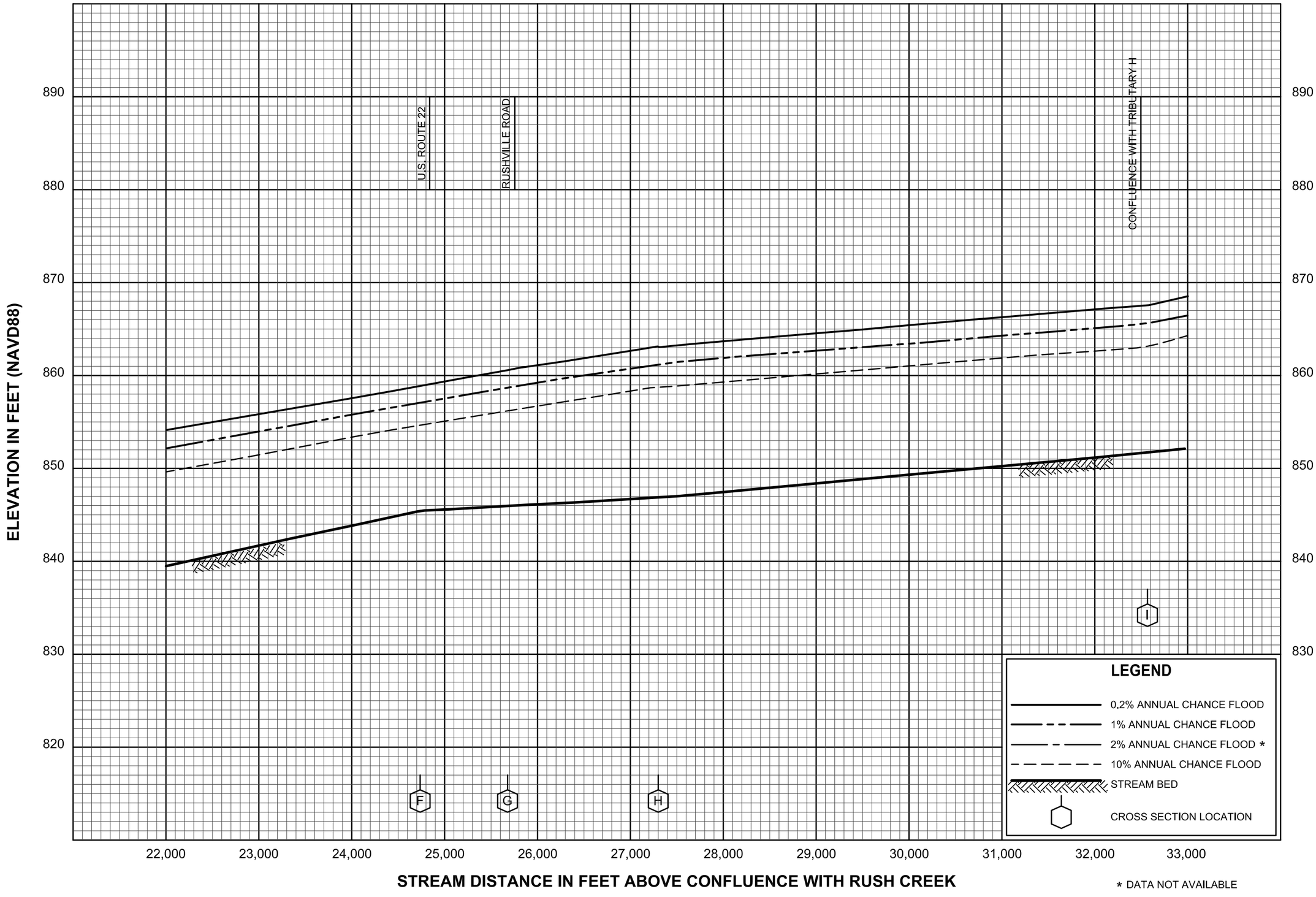

FLOOD PROFILES

LITTLE RUSH CREEK

FEDERAL EMERGENCY MANAGEMENT AGENCY

FAIRFIELD COUNTY, OH

AND INCORPORATED AREAS

061P

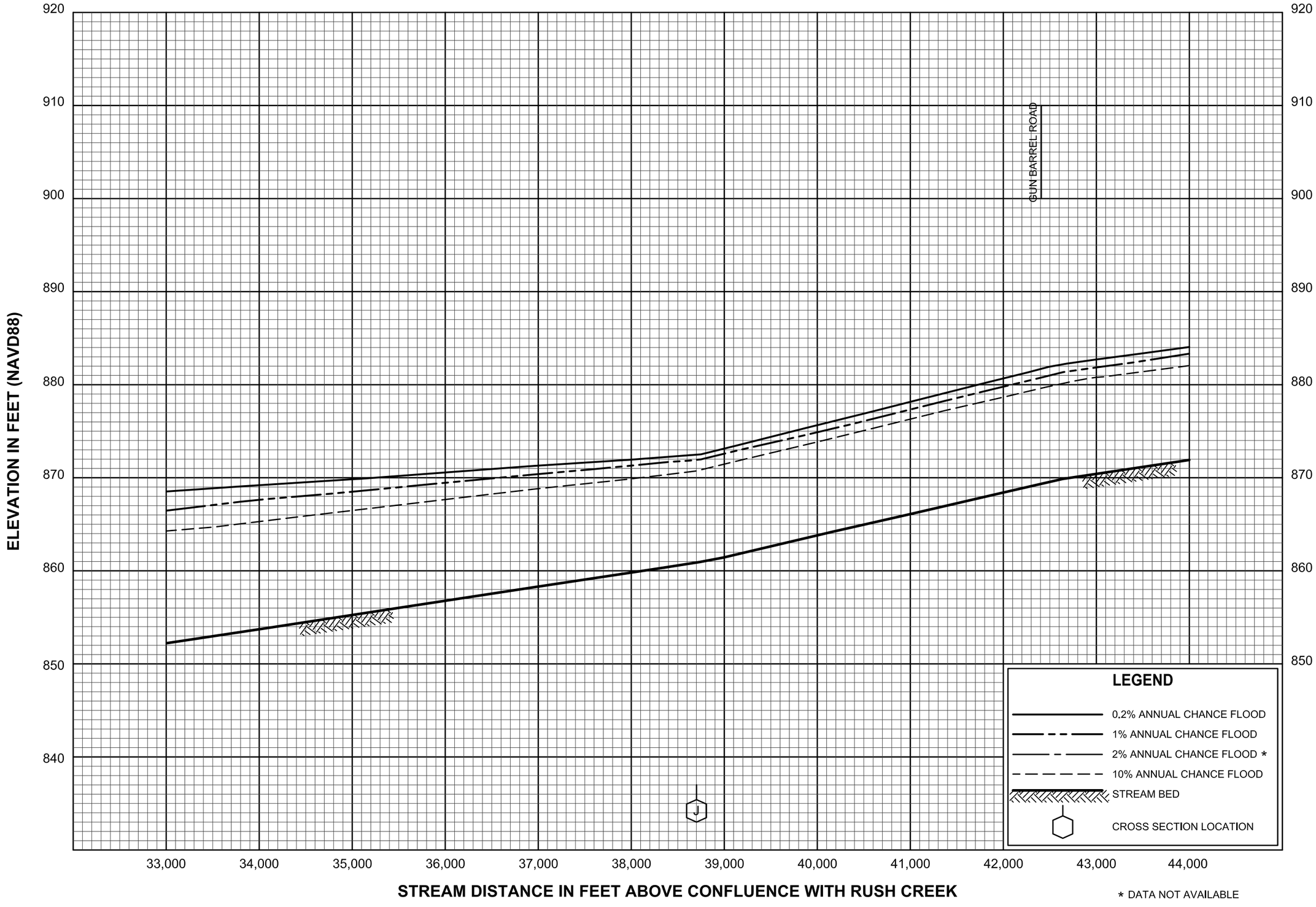

* DATA NOT AVAILABLE

FLOOD PROFILES

LITTLE RUSH CREEK

FEDERAL EMERGENCY MANAGEMENT AGENCY

FAIRFIELD COUNTY, OH

AND INCORPORATED AREAS

062P

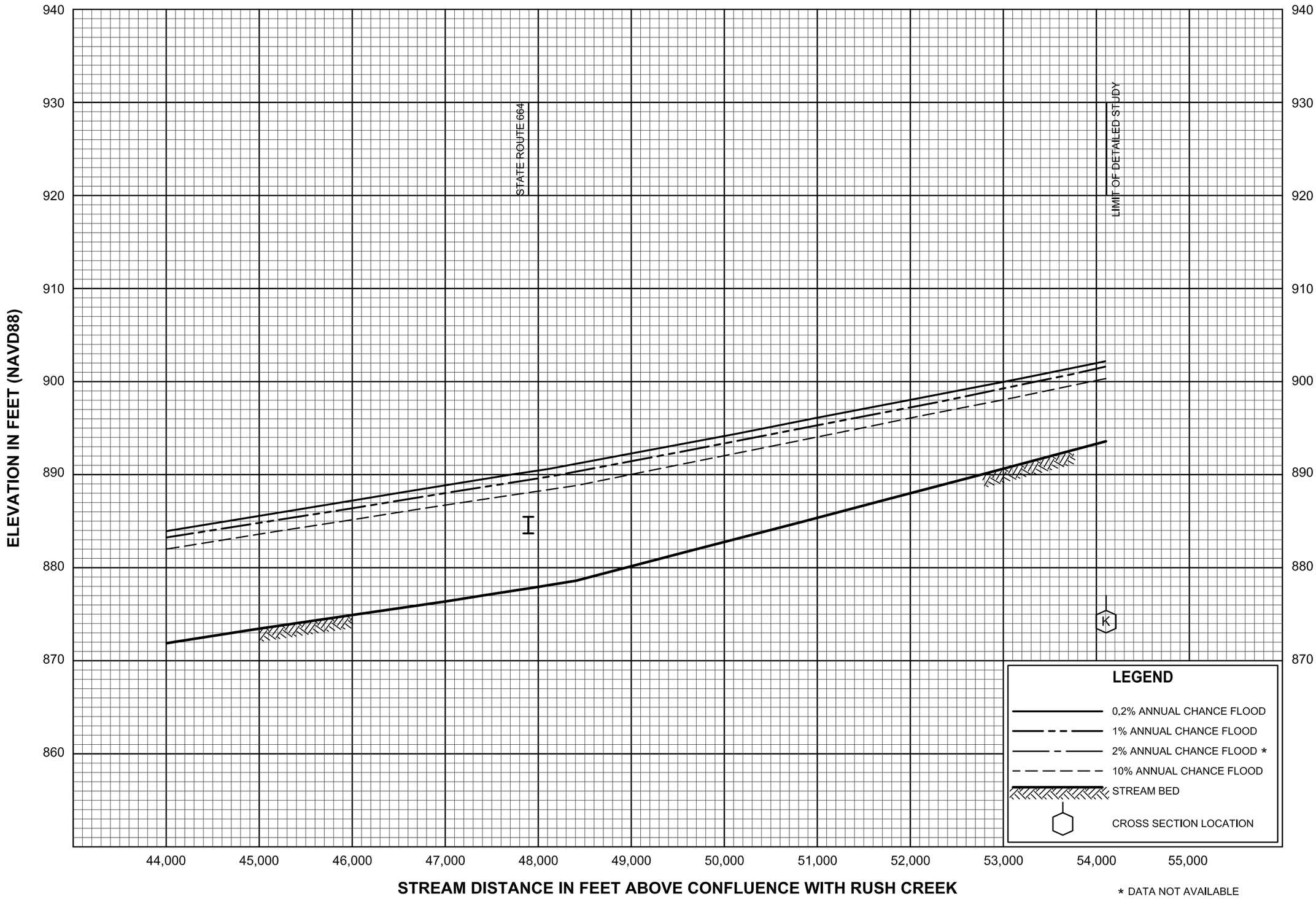

FLOOD PROFILES

LITTLE RUSH CREEK

FEDERAL EMERGENCY MANAGEMENT AGENCY

FAIRFIELD COUNTY, OH

AND INCORPORATED AREAS

063P

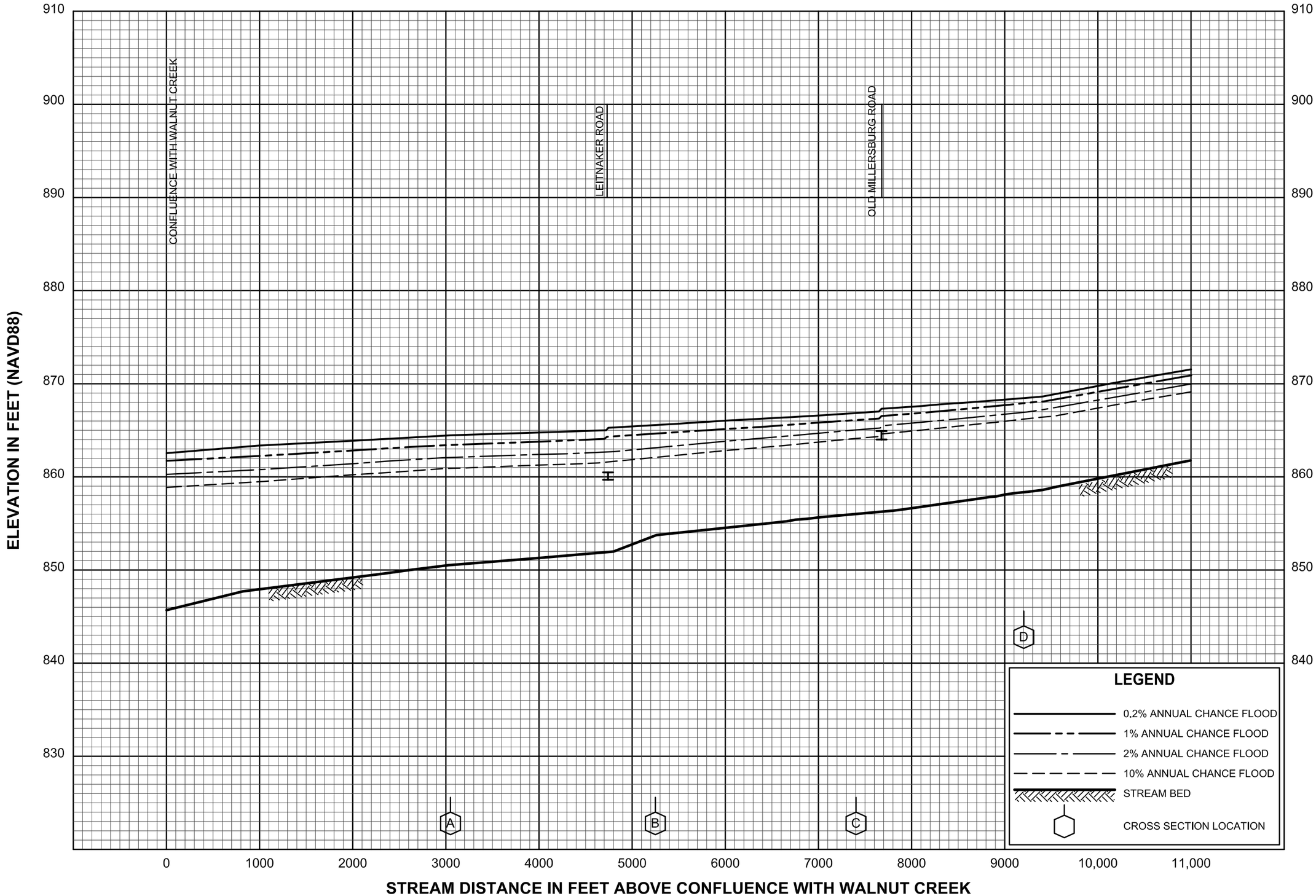

FLOOD PROFILES

LITTLE WALNUT CREEK

FEDERAL EMERGENCY MANAGEMENT AGENCY

FAIRFIELD COUNTY, OH

AND INCORPORATED AREAS

064P

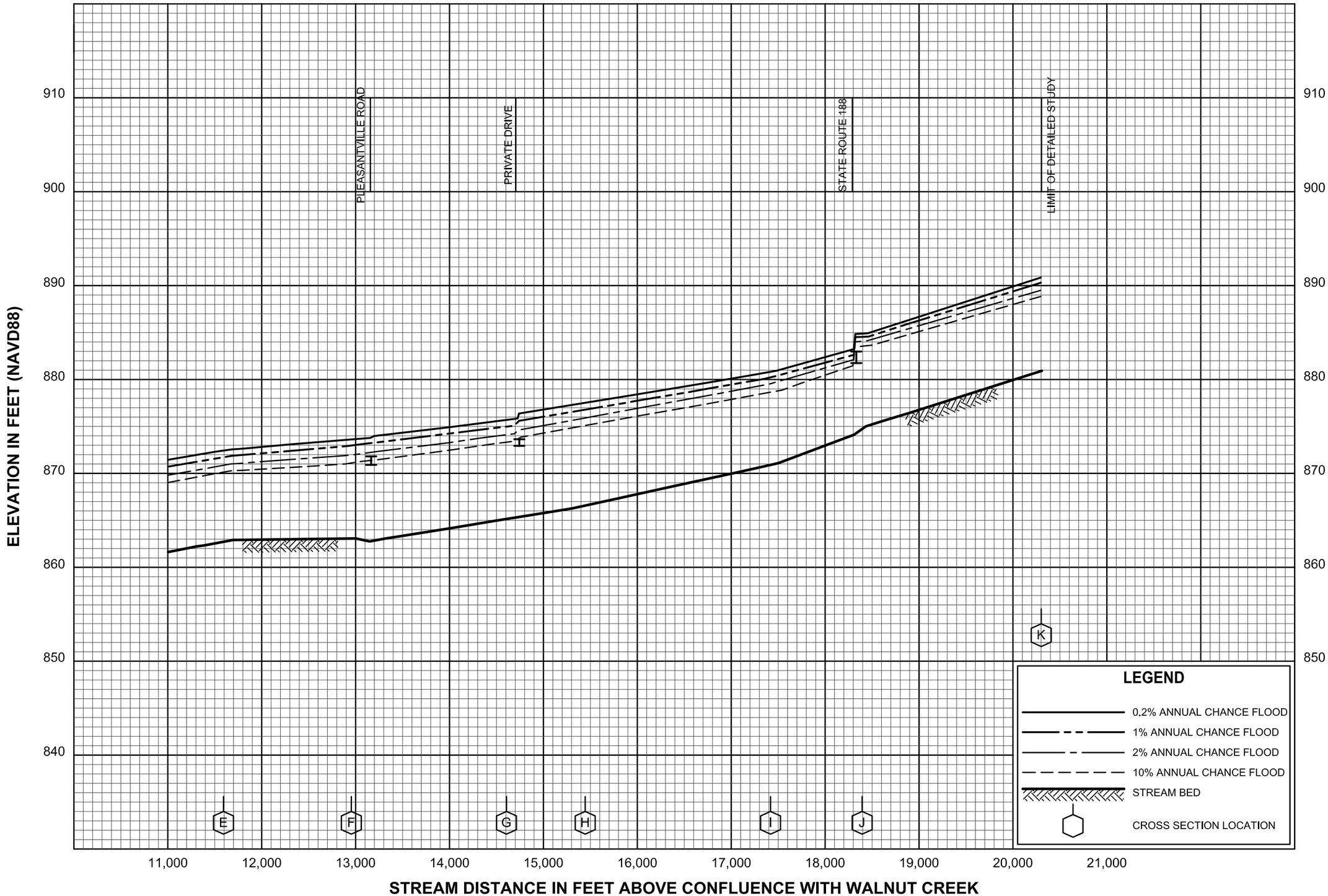

FLOOD PROFILES

LITTLE WALNUT CREEK

FEDERAL EMERGENCY MANAGEMENT AGENCY

FAIRFIELD COUNTY, OH

AND INCORPORATED AREAS

065P

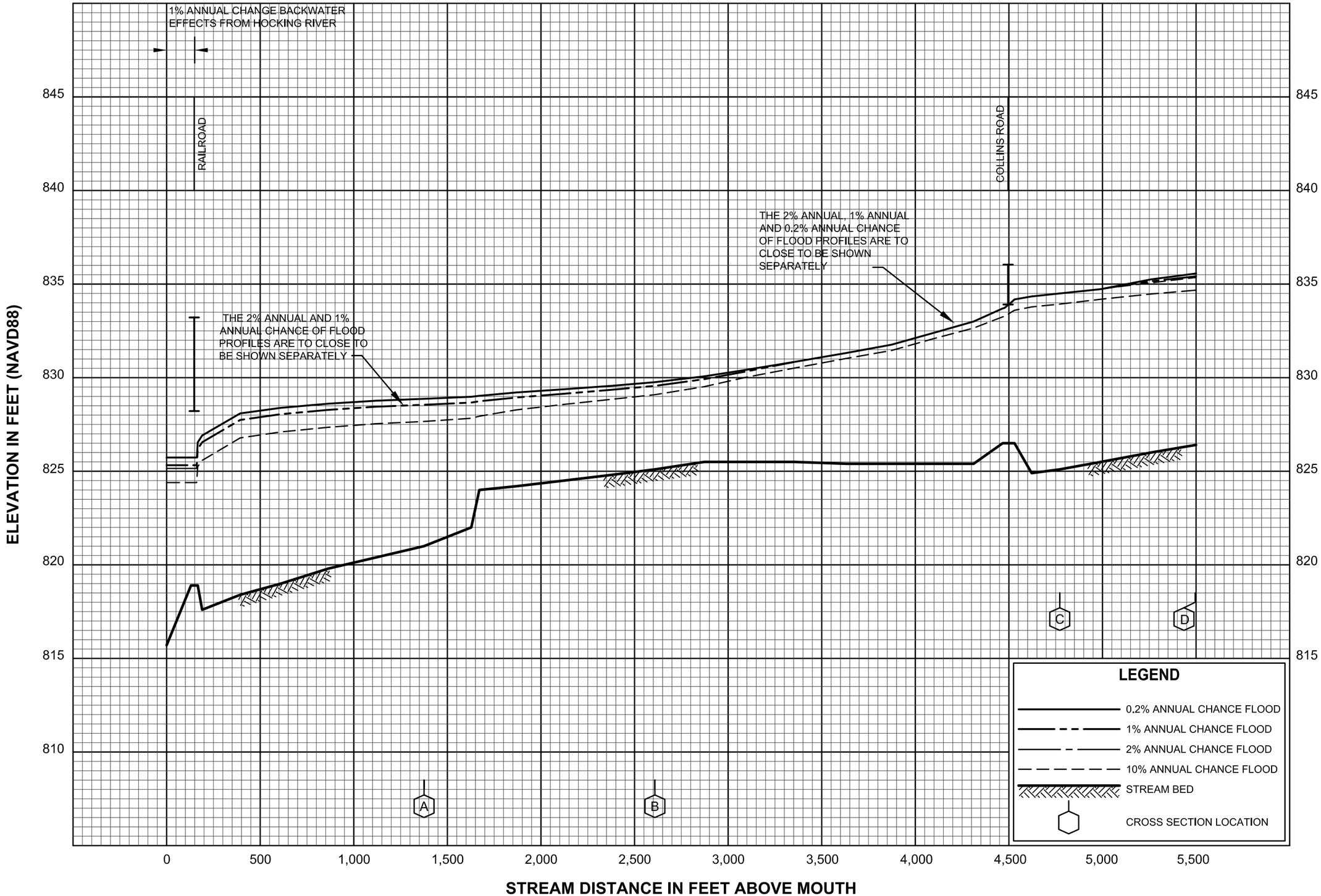

FLOOD PROFILES

OHIO CANAL

FEDERAL EMERGENCY MANAGEMENT AGENCY

FAIRFIELD COUNTY, OH

AND INCORPORATED AREAS

066P

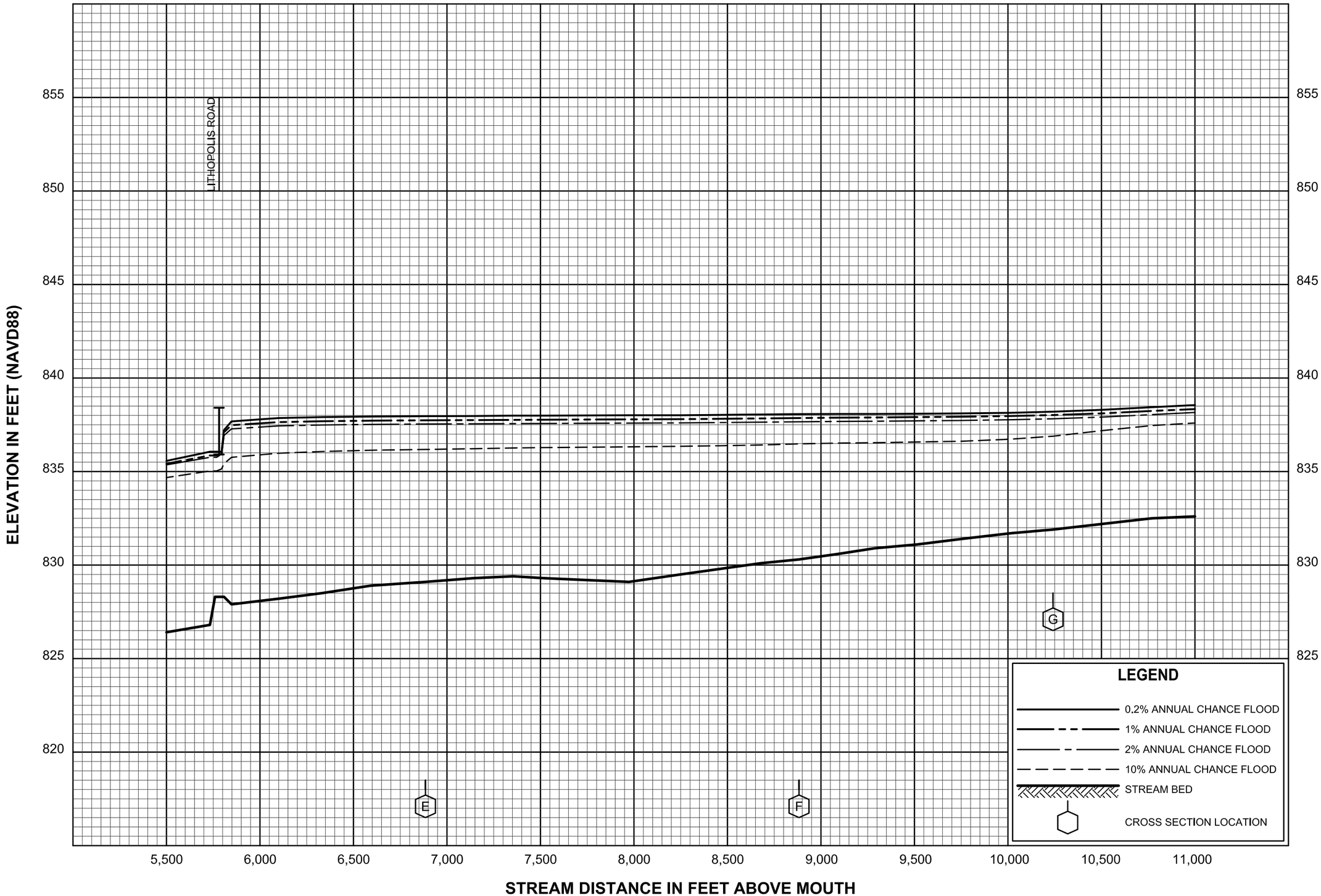

FLOOD PROFILES

OHIO CANAL

FEDERAL EMERGENCY MANAGEMENT AGENCY

FAIRFIELD COUNTY, OH

AND INCORPORATED AREAS

067P

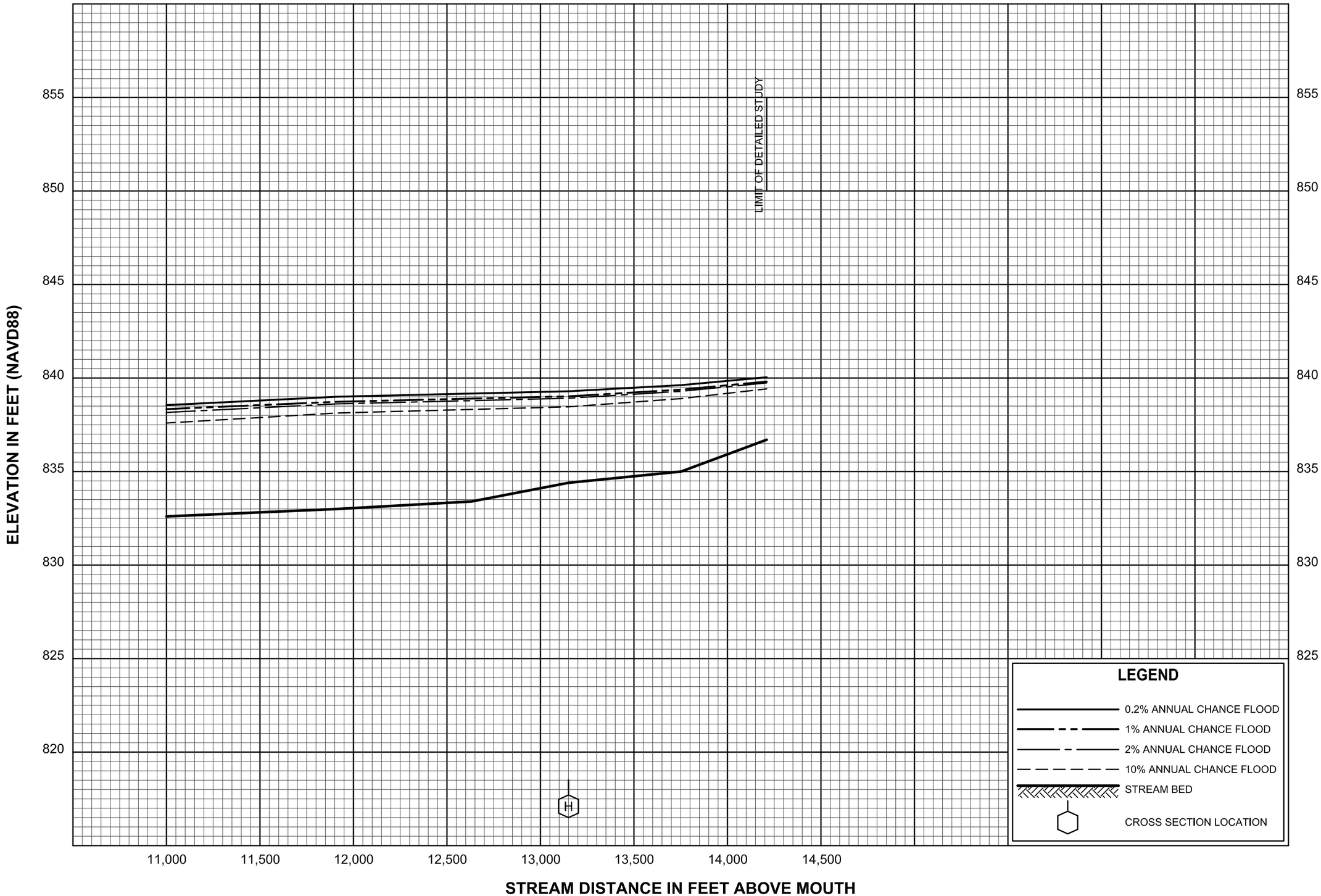

FLOOD PROFILES

OHIO CANAL

FEDERAL EMERGENCY MANAGEMENT AGENCY

FAIRFIELD COUNTY, OH

AND INCORPORATED AREAS

068P

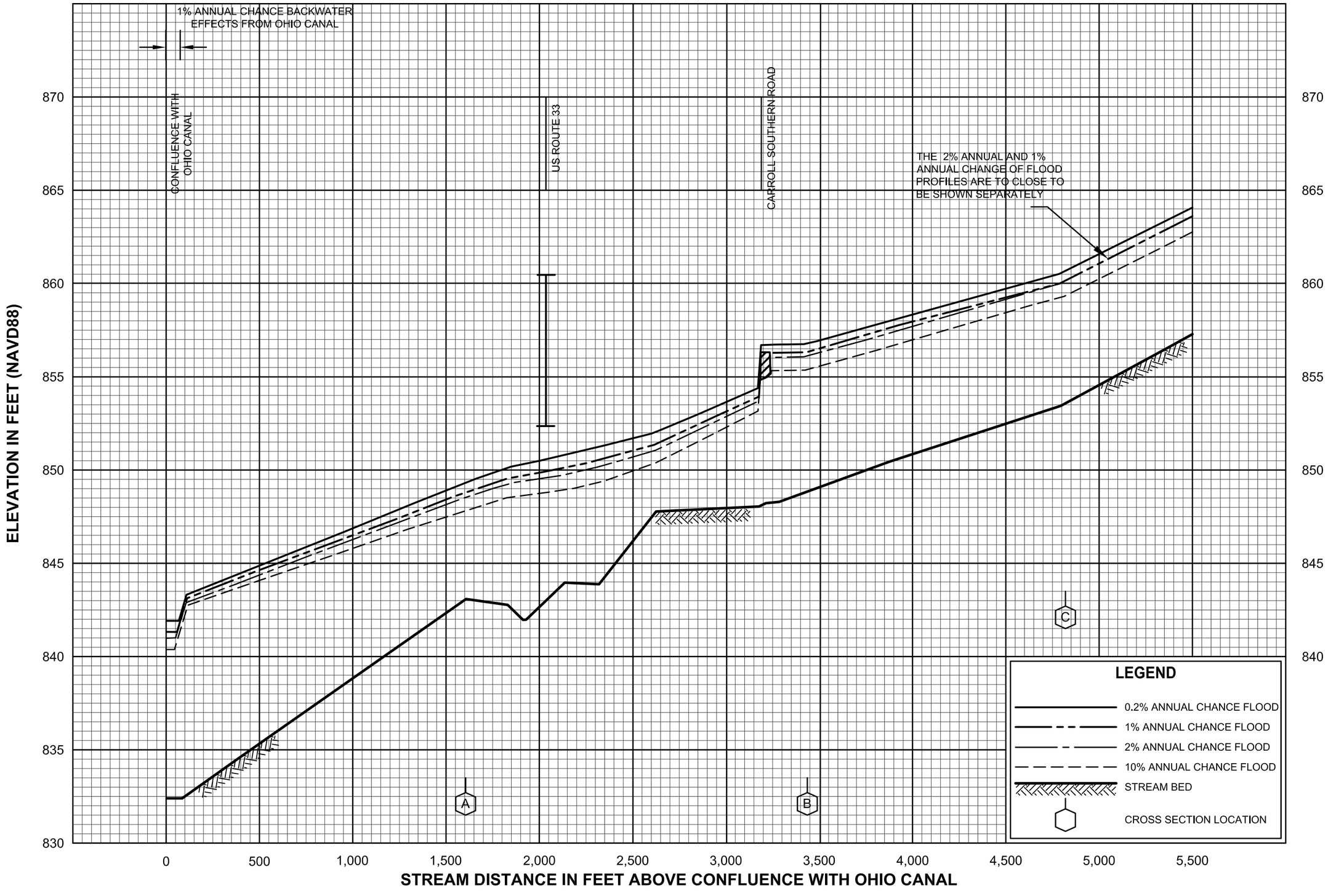

FLOOD PROFILES

OHIO CANAL LATERAL A

FEDERAL EMERGENCY MANAGEMENT AGENCY

FAIRFIELD COUNTY, OH

AND INCORPORATED AREAS

069P

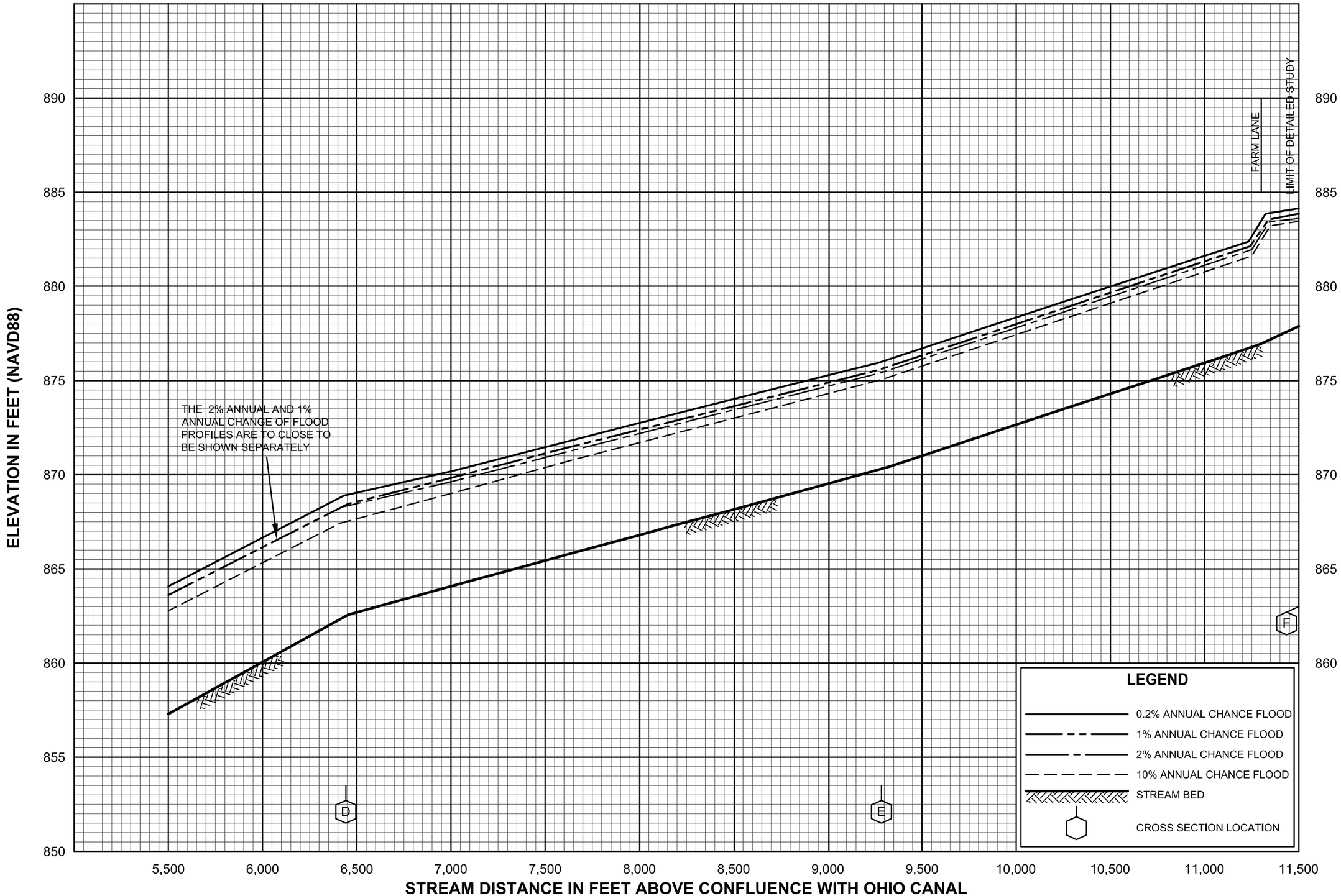

FLOOD PROFILES

OHIO CANAL LATERAL A

FEDERAL EMERGENCY MANAGEMENT AGENCY

FAIRFIELD COUNTY, OH

AND INCORPORATED AREAS

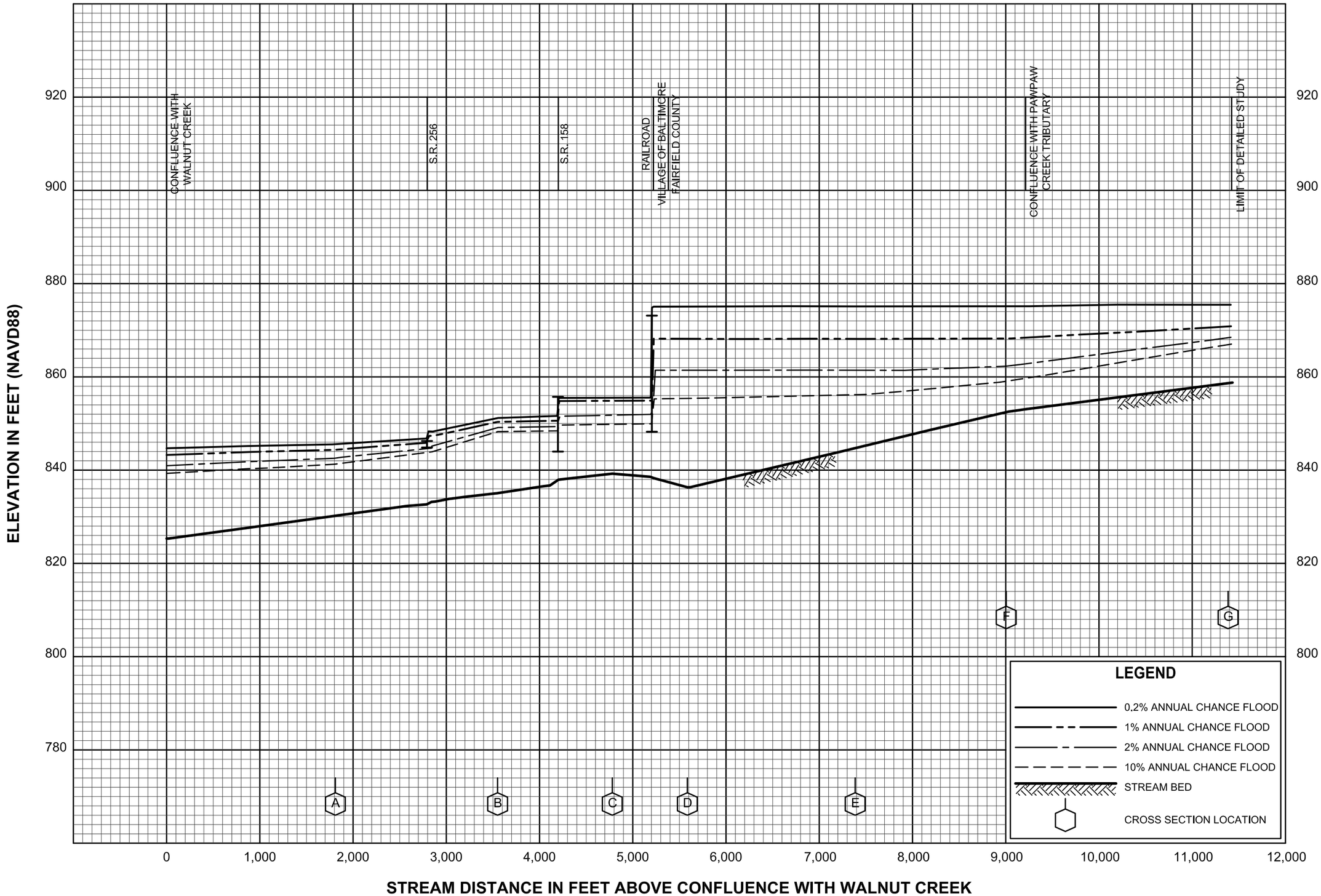

FLOOD PROFILES

PAWPAW CREEK

FEDERAL EMERGENCY MANAGEMENT AGENCY

FAIRFIELD COUNTY, OH

AND INCORPORATED AREAS

071P

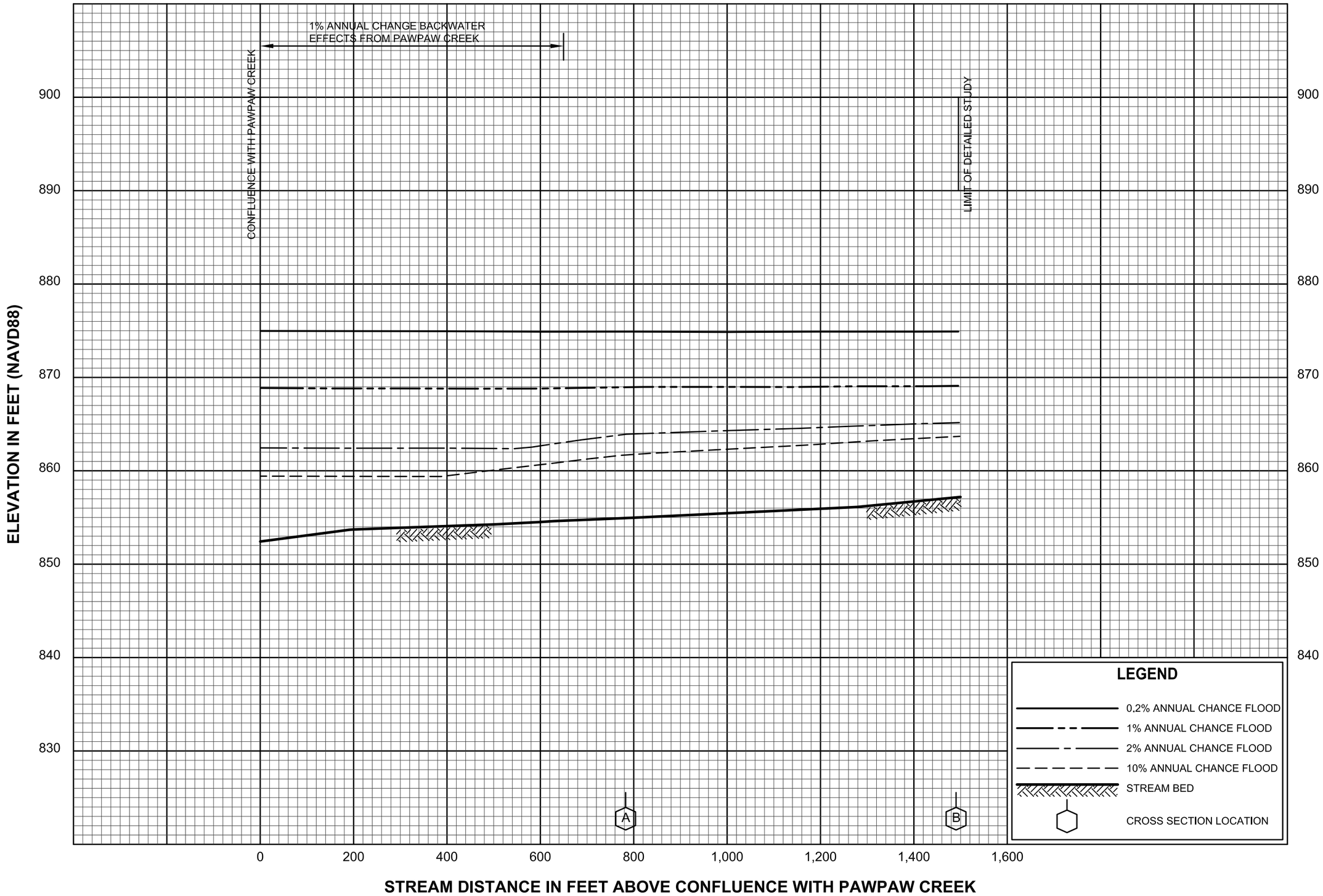

FLOOD PROFILES

PAWPAW CREEK TRIBUTARY

FEDERAL EMERGENCY MANAGEMENT AGENCY

FAIRFIELD COUNTY, OH

AND INCORPORATED AREAS

072P

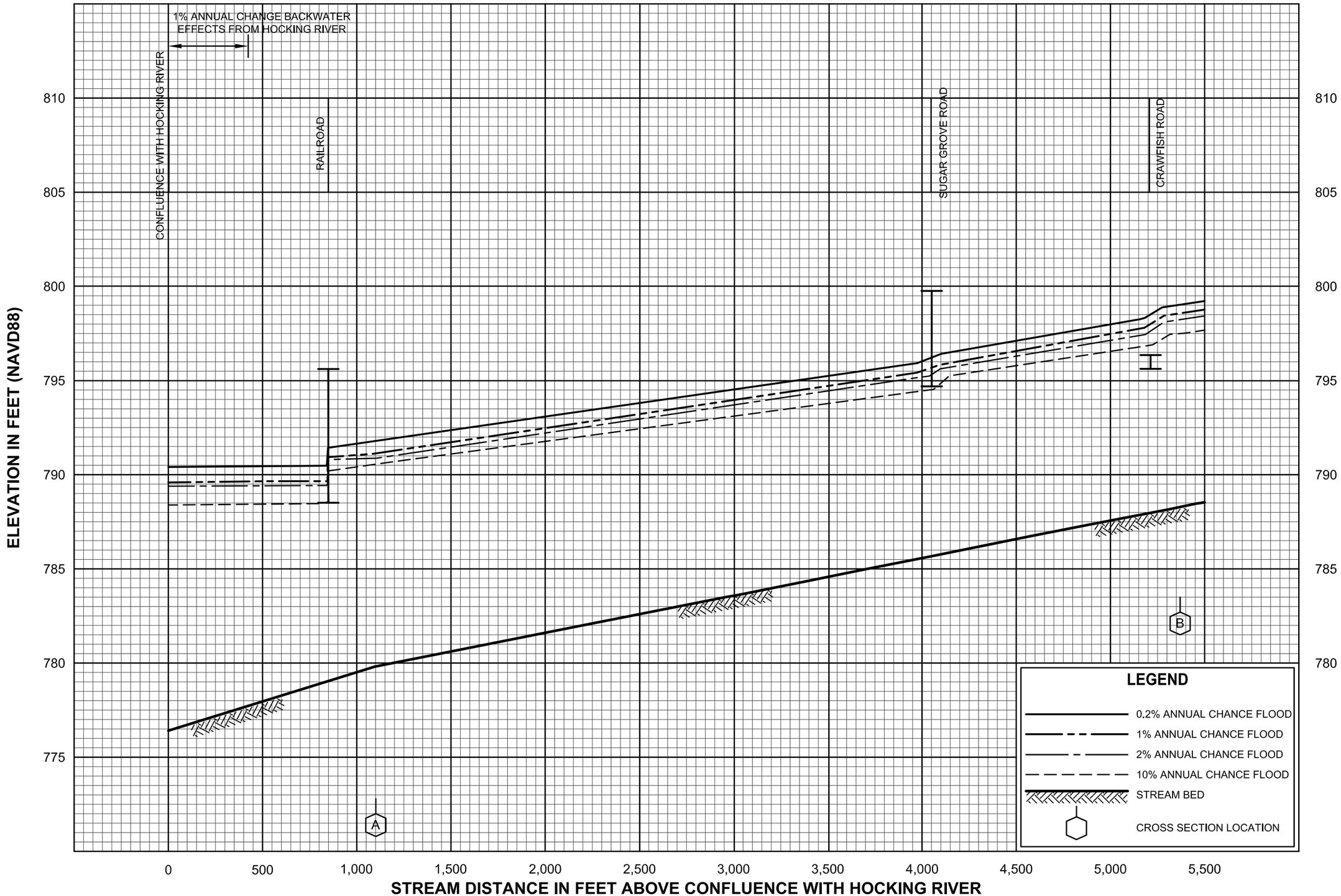

FLOOD PROFILES

PLEASANT RUN

FEDERAL EMERGENCY MANAGEMENT AGENCY

FAIRFIELD COUNTY, OH

AND INCORPORATED AREAS

073P

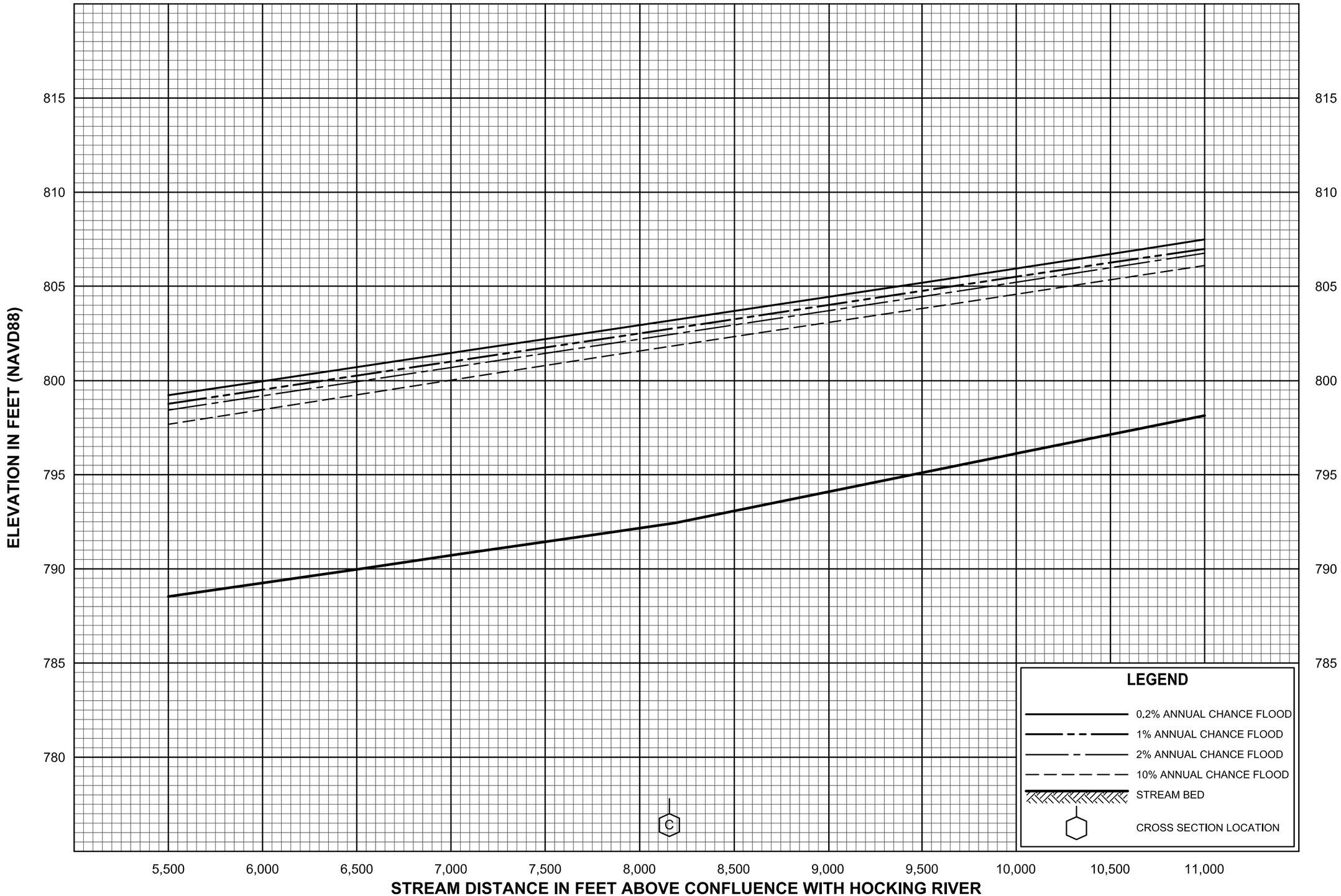

FLOOD PROFILES

PLEASANT RUN

FEDERAL EMERGENCY MANAGEMENT AGENCY

FAIRFIELD COUNTY, OH

AND INCORPORATED AREAS

074P

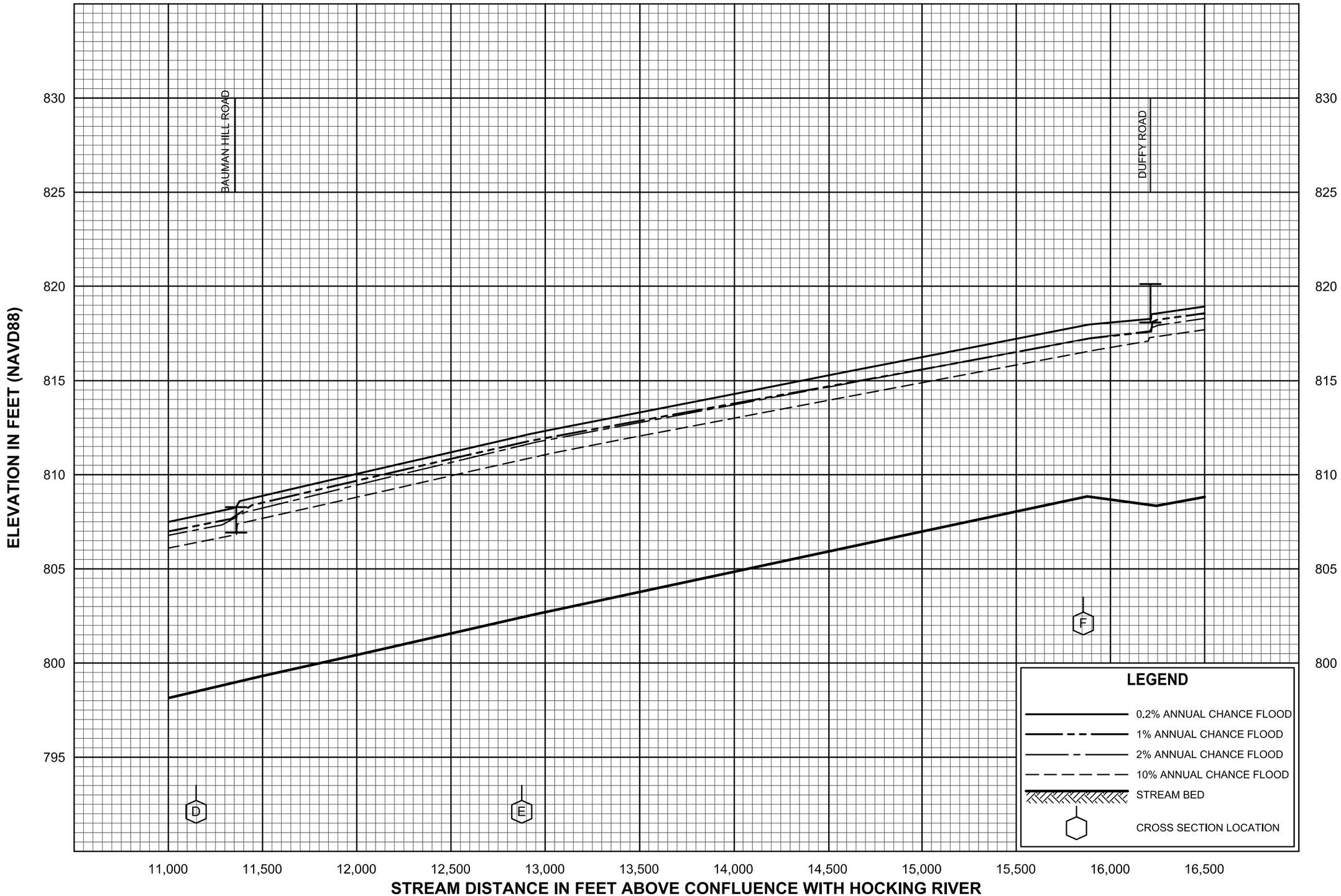

FLOOD PROFILES

PLEASANT RUN

FEDERAL EMERGENCY MANAGEMENT AGENCY

FAIRFIELD COUNTY, OH

AND INCORPORATED AREAS

075P

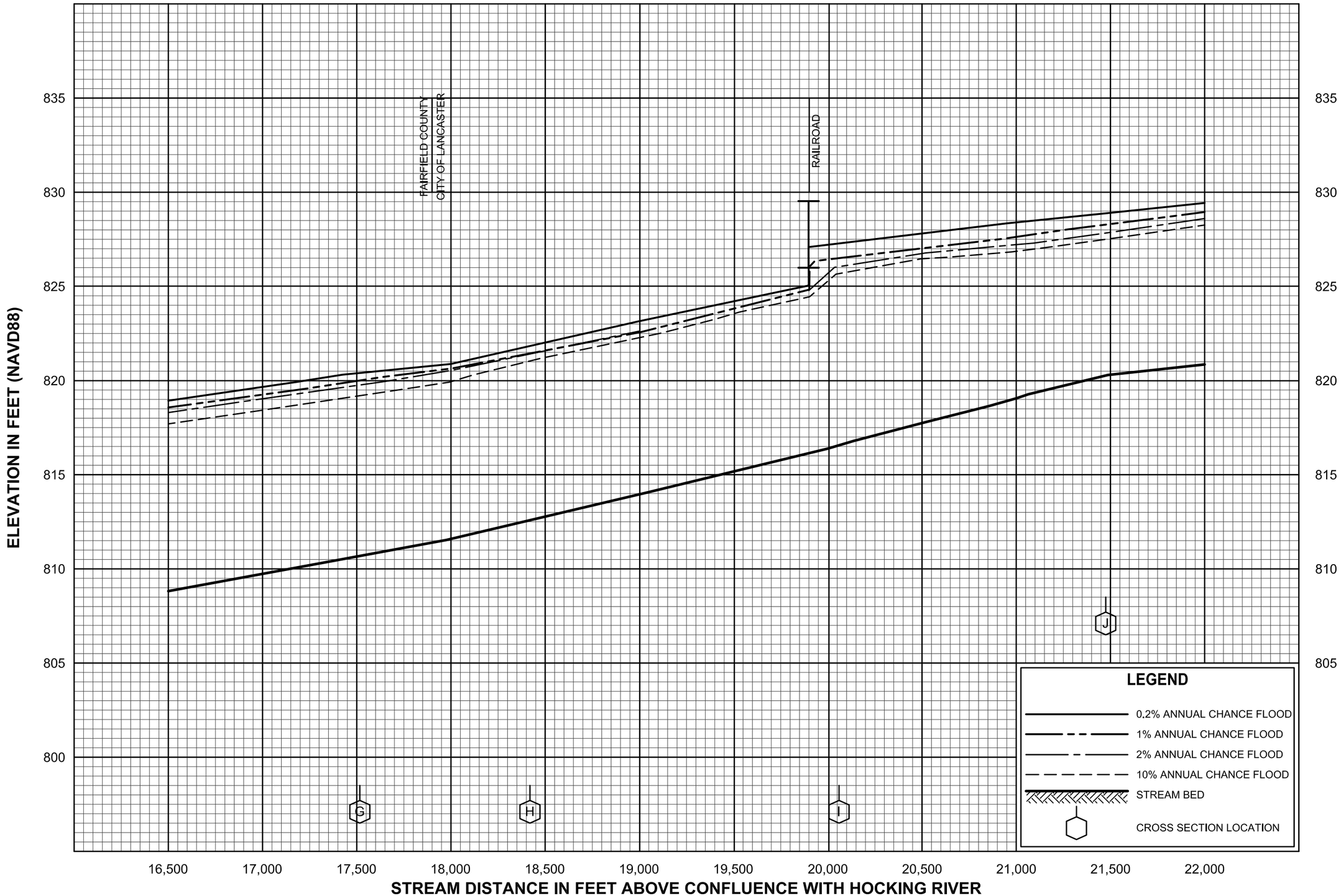

FLOOD PROFILES

PLEASANT RUN

FEDERAL EMERGENCY MANAGEMENT AGENCY

FAIRFIELD COUNTY, OH

AND INCORPORATED AREAS

076P

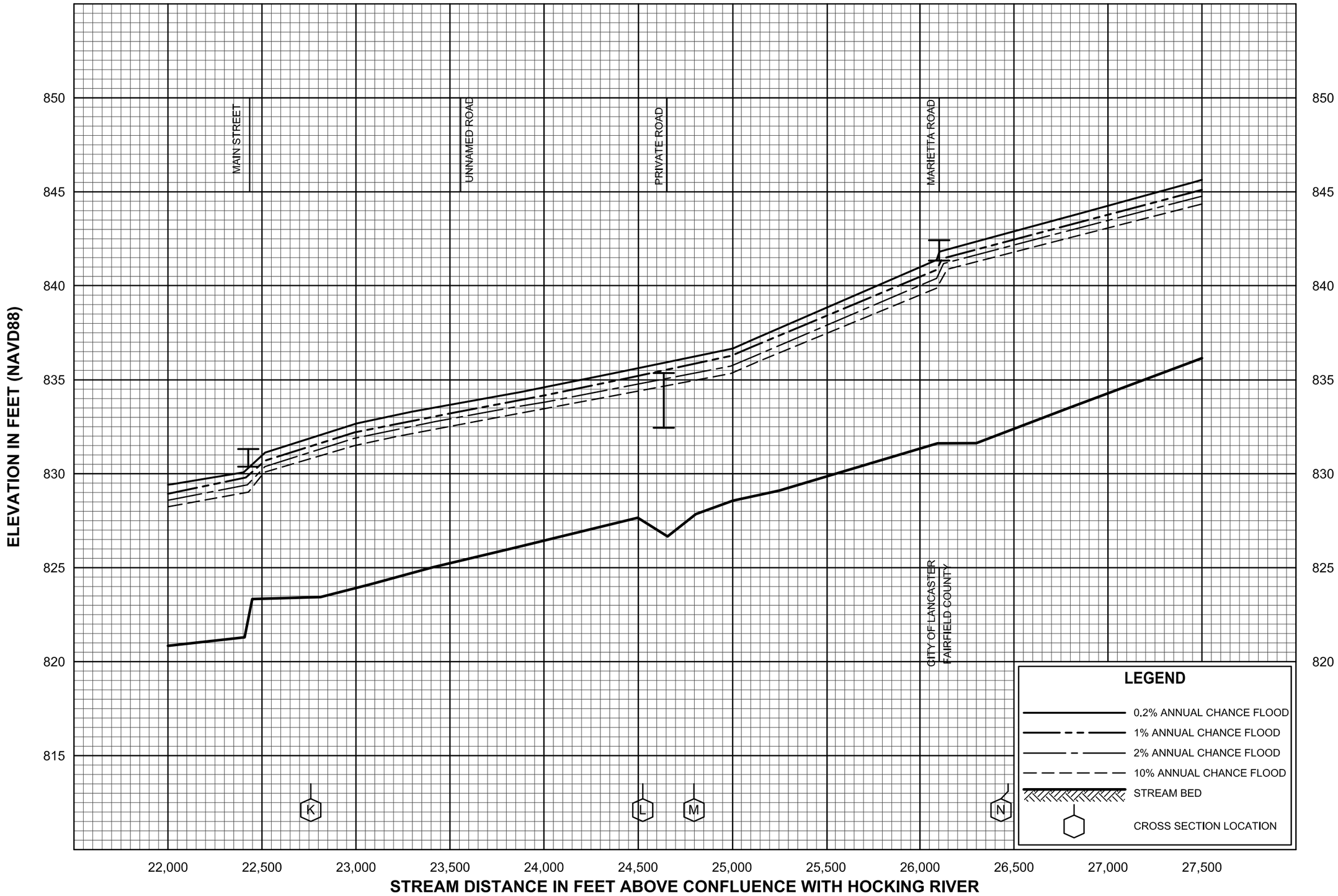

FLOOD PROFILES

PLEASANT RUN

FEDERAL EMERGENCY MANAGEMENT AGENCY

FAIRFIELD COUNTY, OH

AND INCORPORATED AREAS

077P

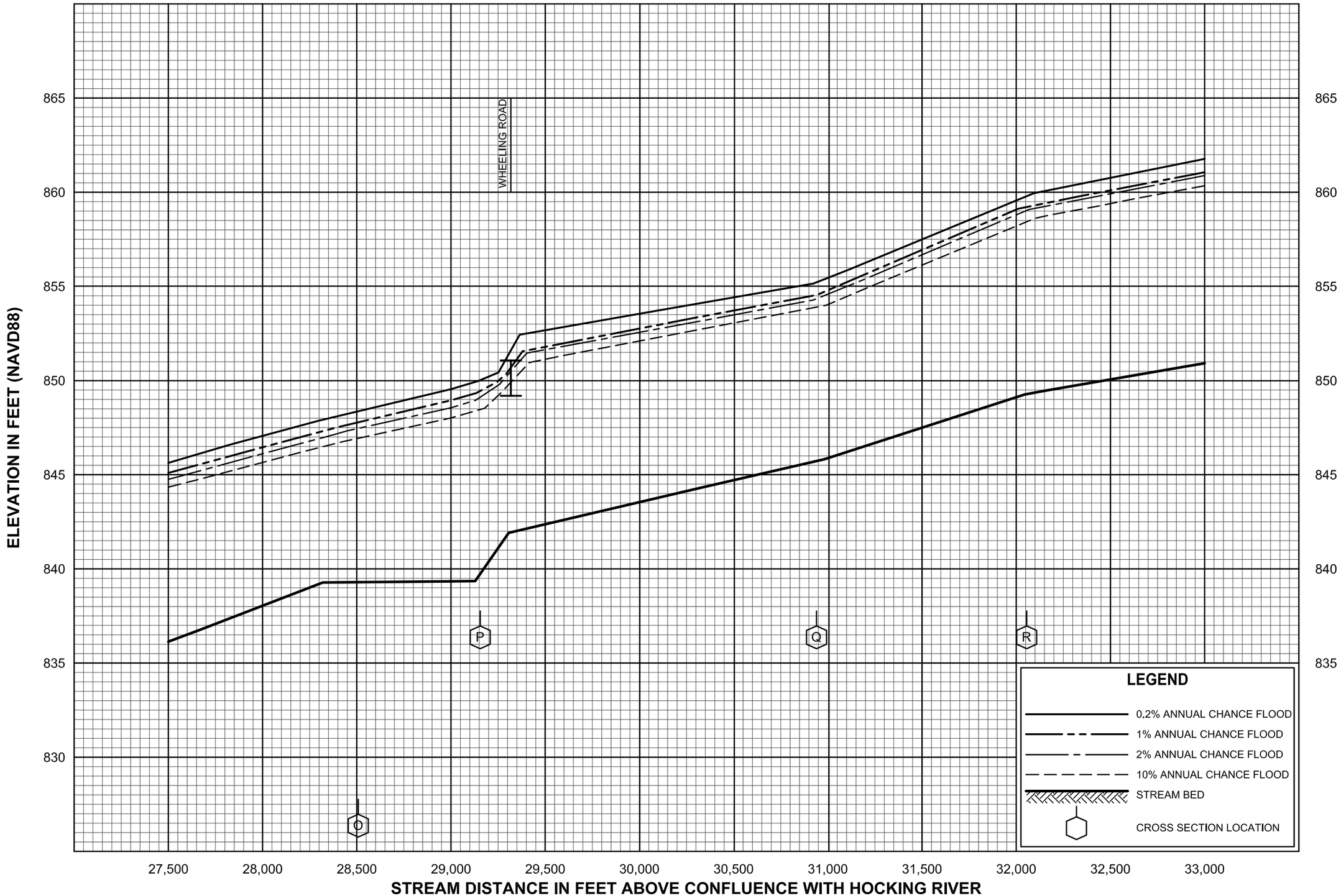

FLOOD PROFILES

PLEASANT RUN

FEDERAL EMERGENCY MANAGEMENT AGENCY

FAIRFIELD COUNTY, OH

AND INCORPORATED AREAS

078P

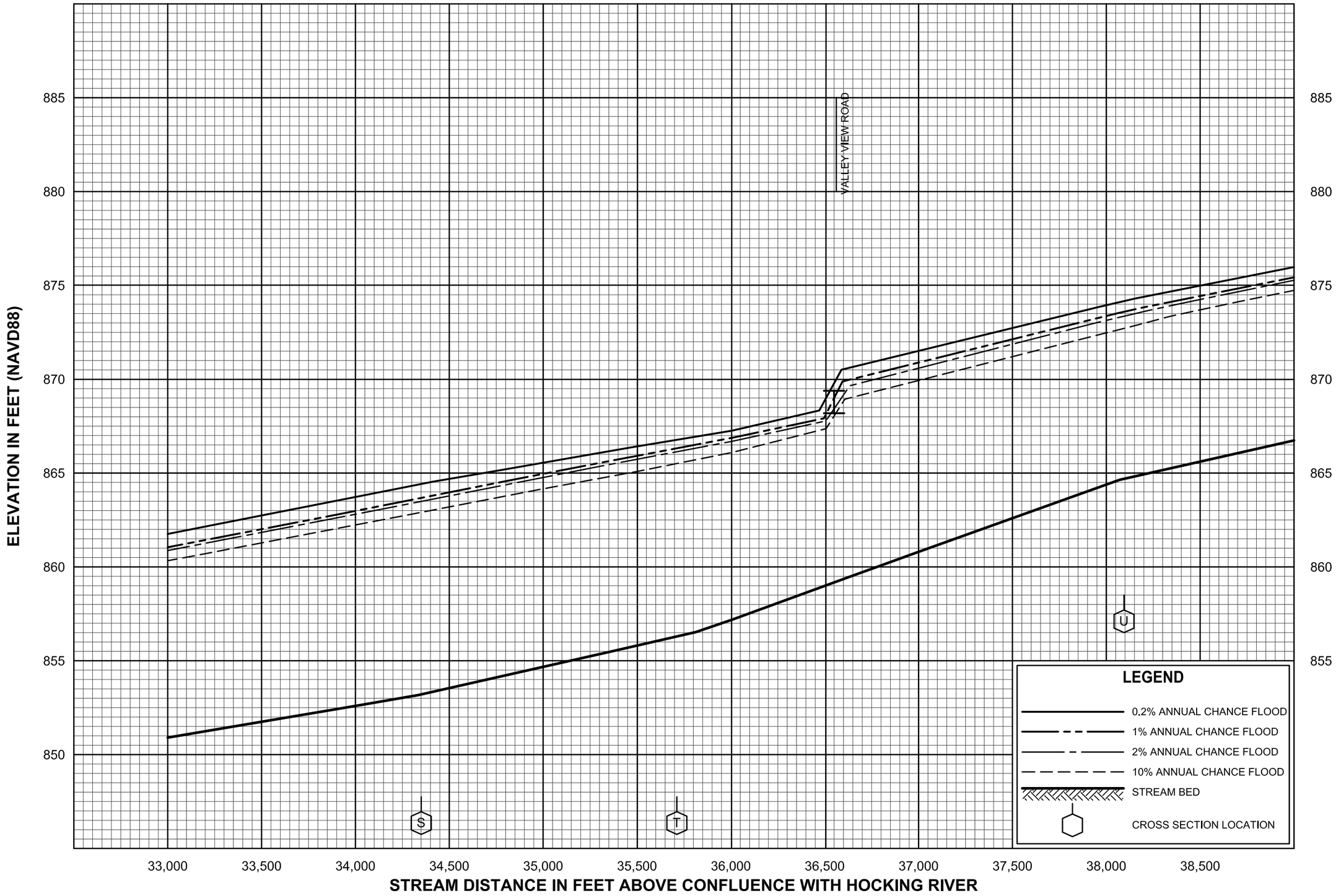

FLOOD PROFILES

PLEASANT RUN

FEDERAL EMERGENCY MANAGEMENT AGENCY

FAIRFIELD COUNTY, OH

AND INCORPORATED AREAS

079P

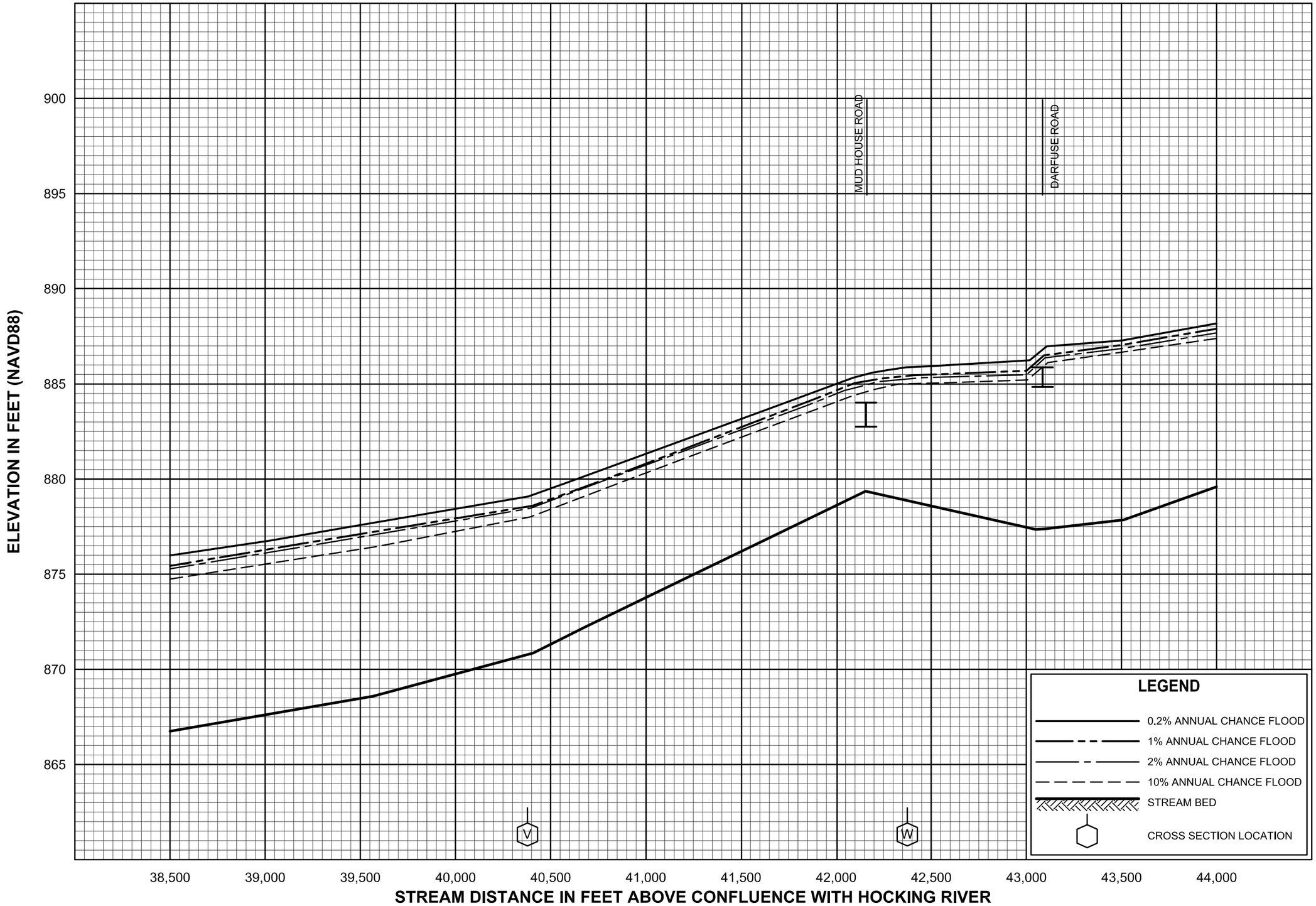

FLOOD PROFILES

PLEASANT RUN

FEDERAL EMERGENCY MANAGEMENT AGENCY

FAIRFIELD COUNTY, OH

AND INCORPORATED AREAS

080P

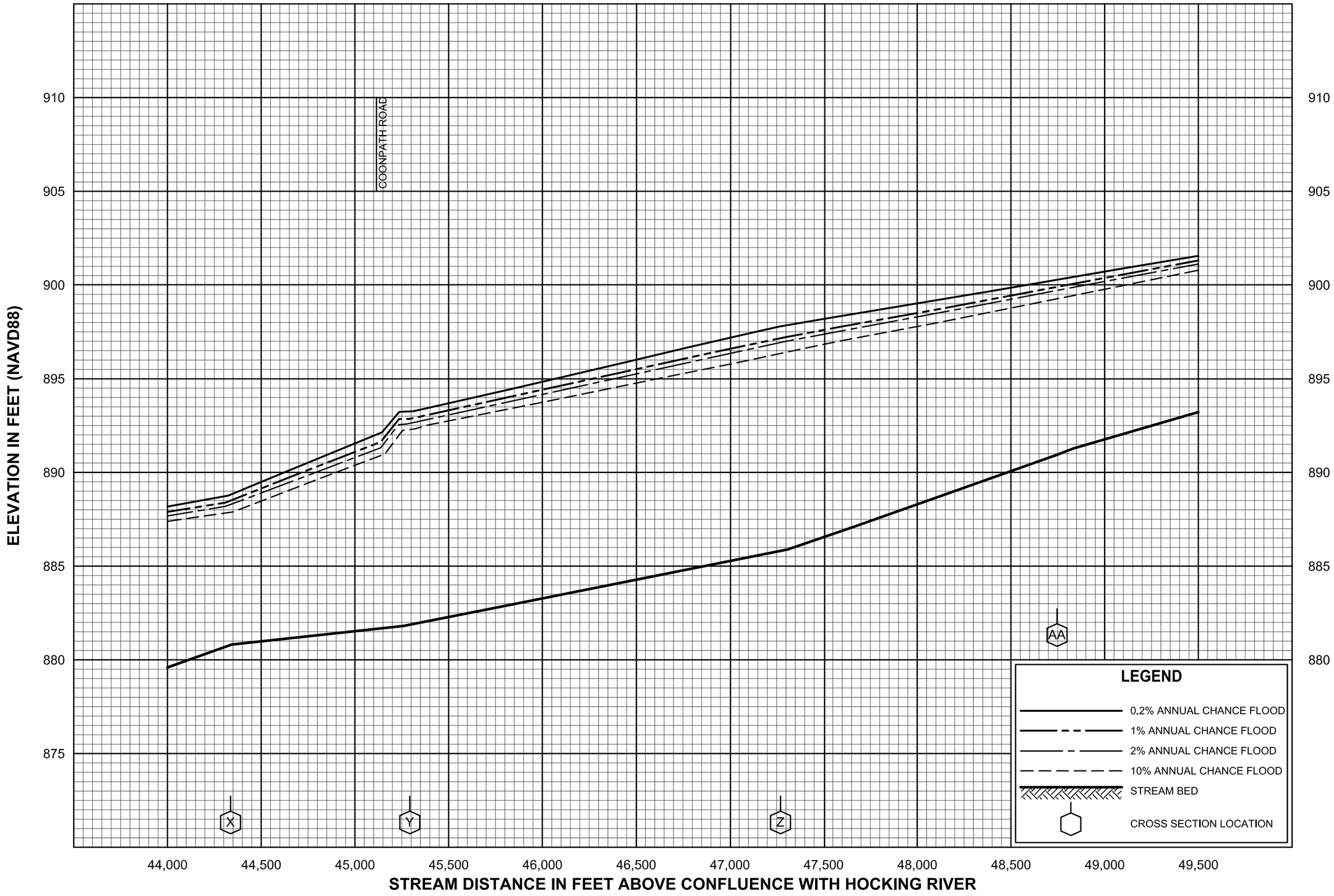

FLOOD PROFILES

PLEASANT RUN

FEDERAL EMERGENCY MANAGEMENT AGENCY

FAIRFIELD COUNTY, OH

AND INCORPORATED AREAS

081P

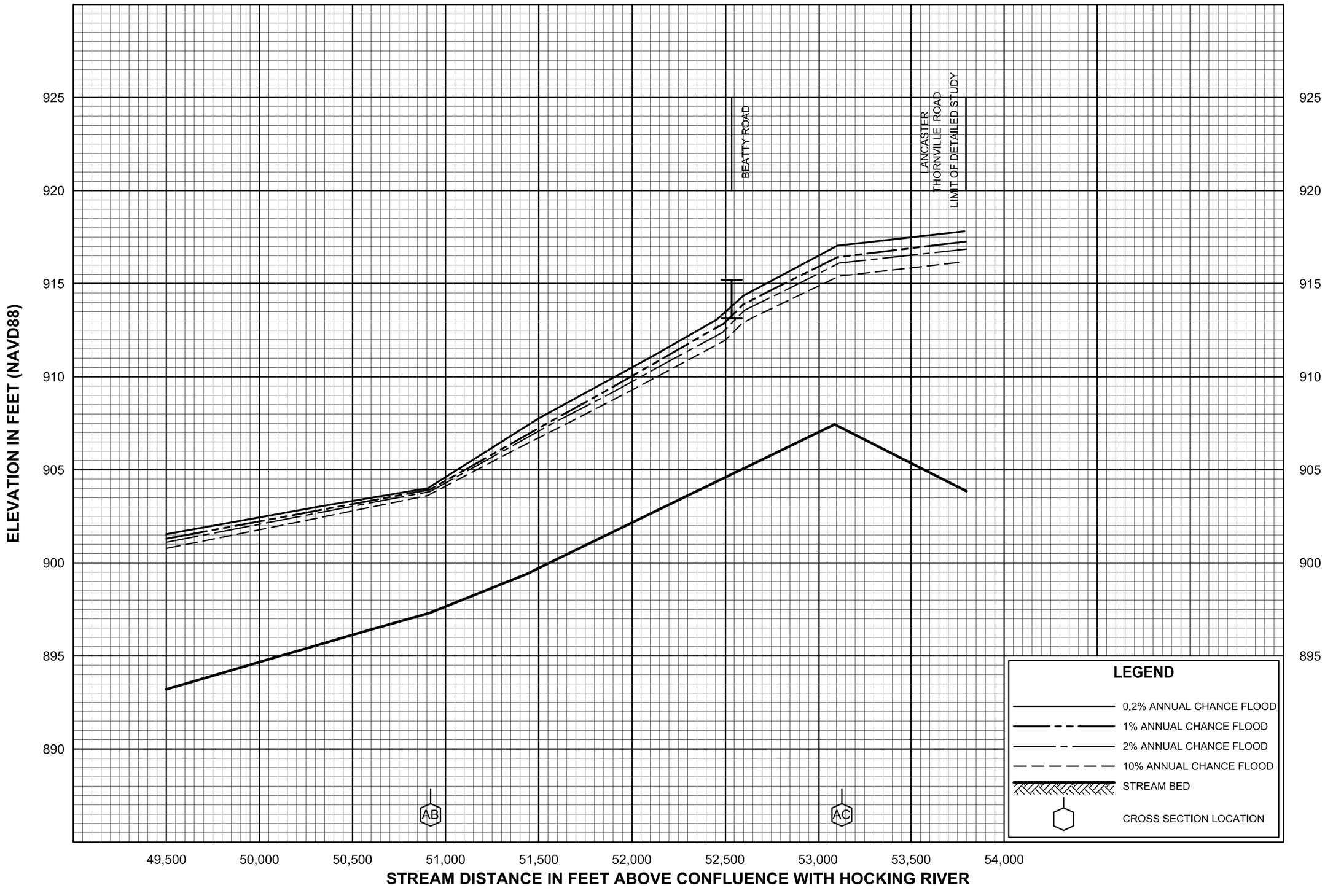

FLOOD PROFILES

PLEASANT RUN

FEDERAL EMERGENCY MANAGEMENT AGENCY

FAIRFIELD COUNTY, OH

AND INCORPORATED AREAS

082P

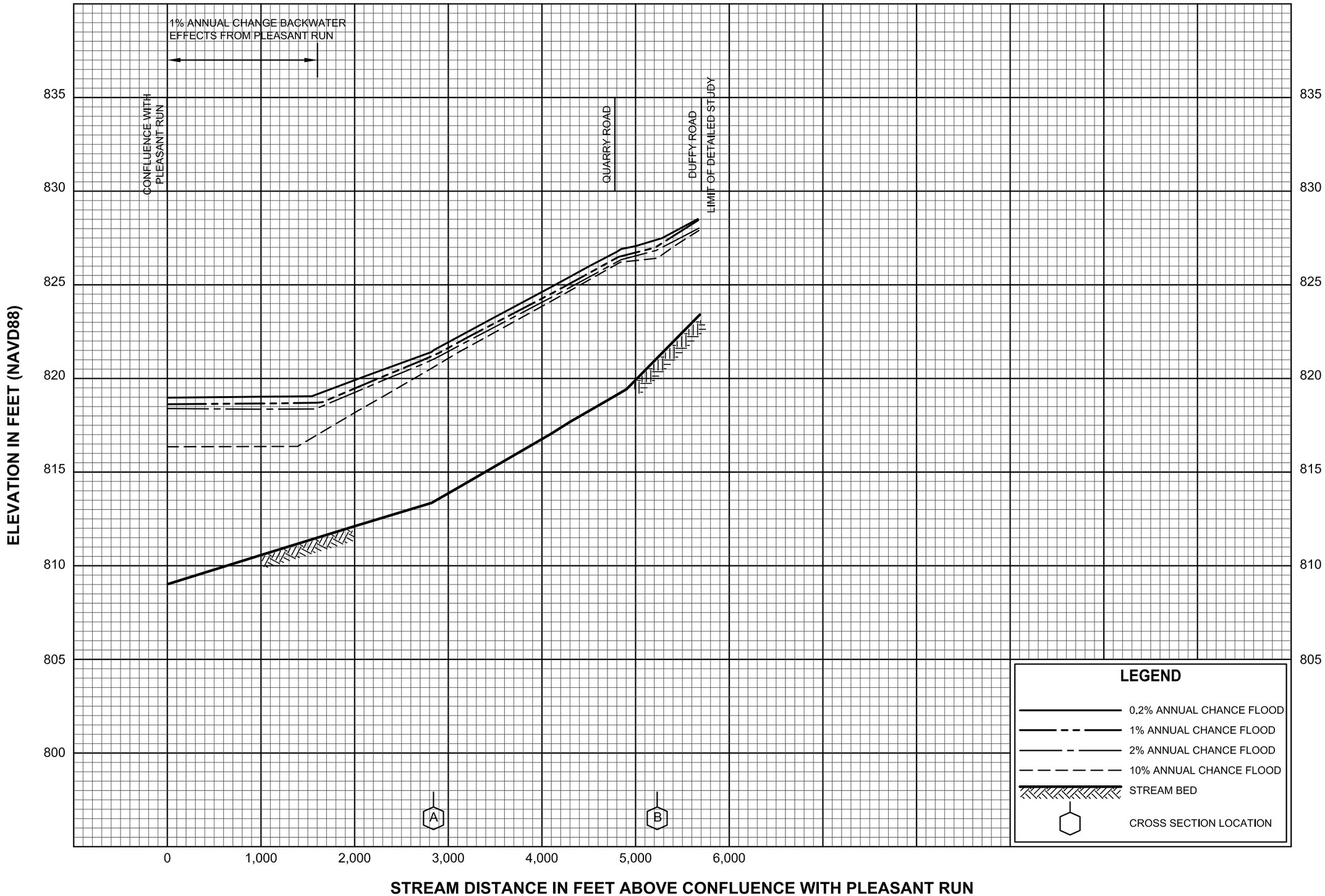

FLOOD PROFILES

PLEASANT RUN LATERAL

FEDERAL EMERGENCY MANAGEMENT AGENCY

FAIRFIELD COUNTY, OH

AND INCORPORATED AREAS

083P

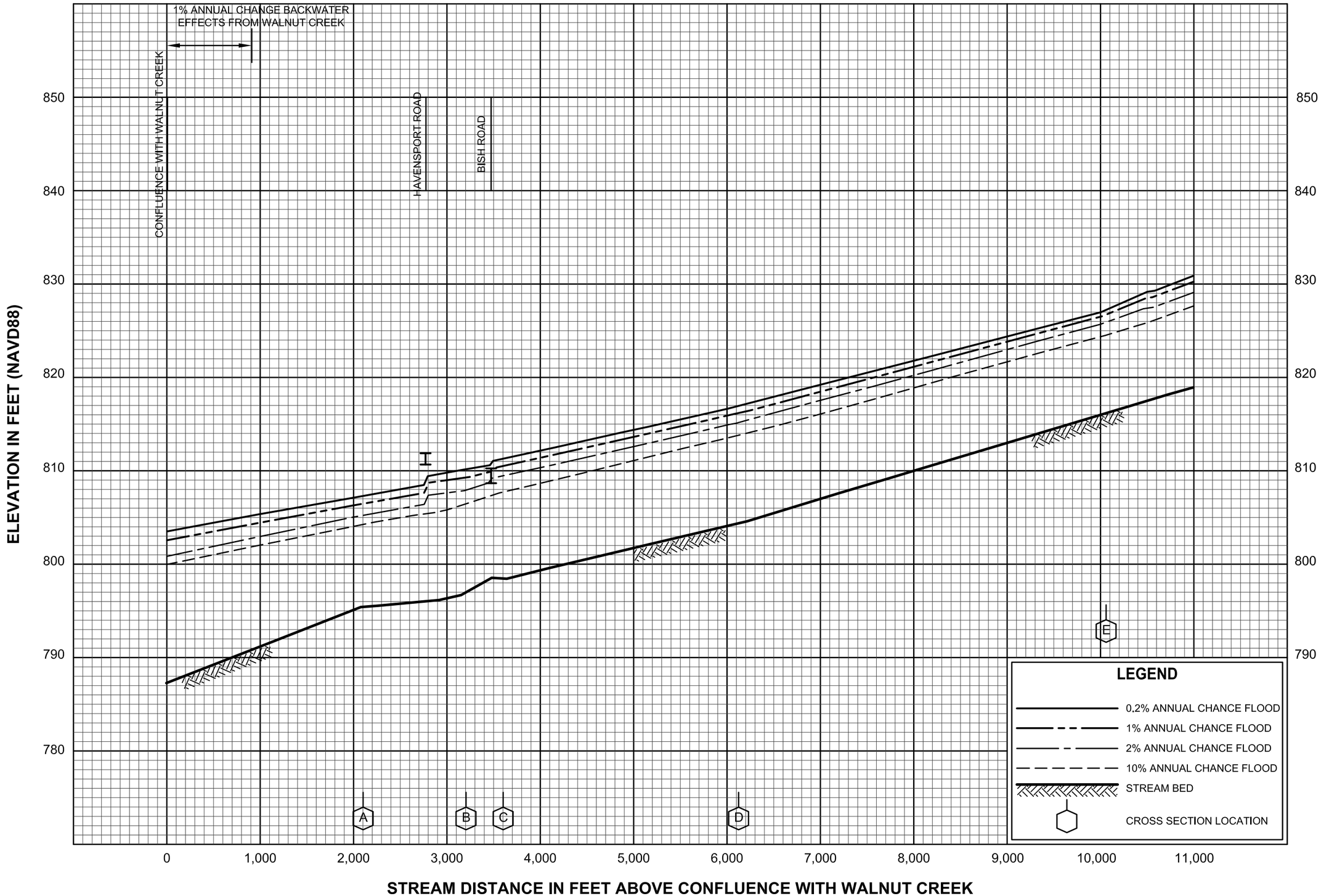

FLOOD PROFILES

POPLAR CREEK

FEDERAL EMERGENCY MANAGEMENT AGENCY

FAIRFIELD COUNTY, OH

AND INCORPORATED AREAS

084P

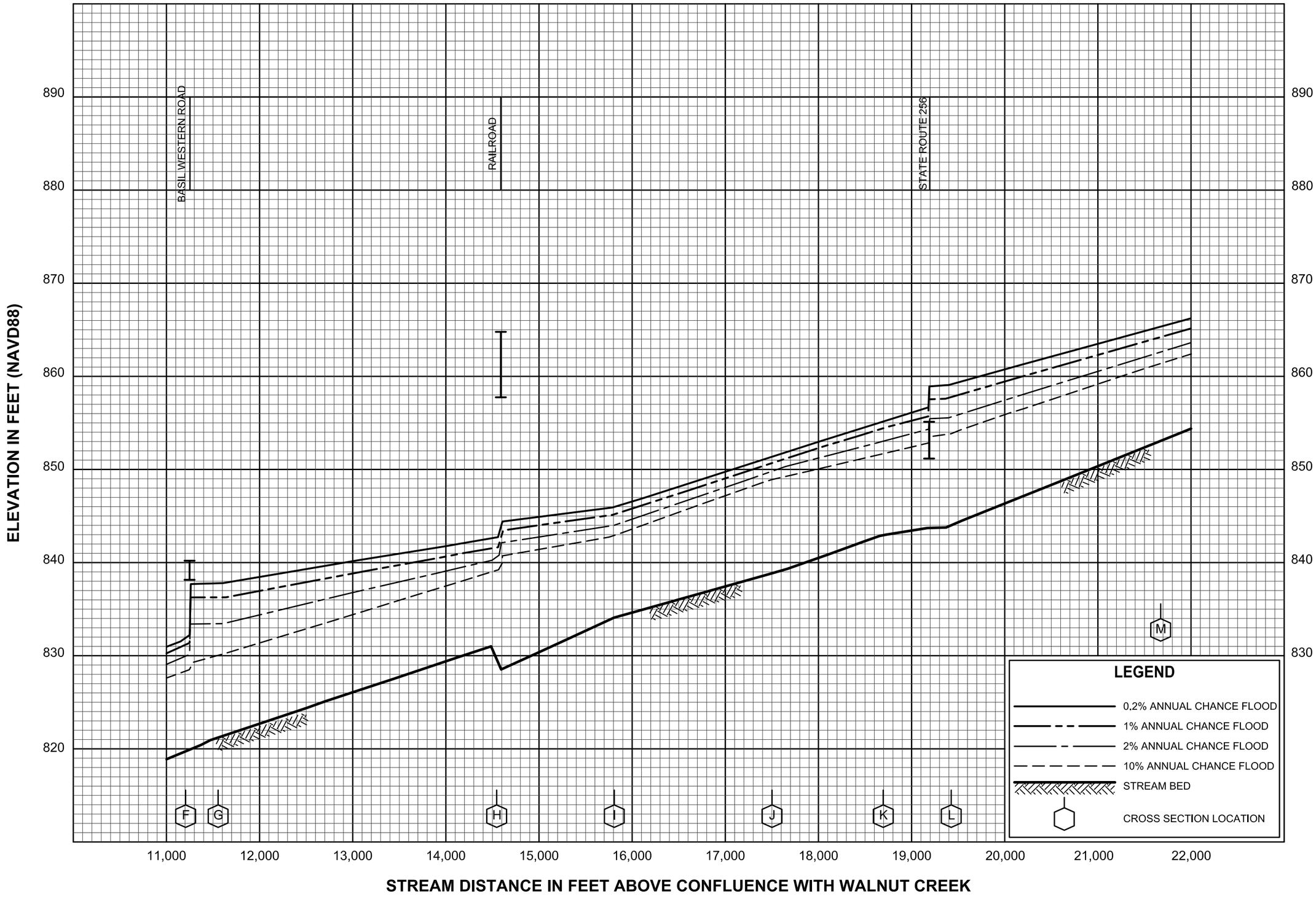

FLOOD PROFILES

POPLAR CREEK

FEDERAL EMERGENCY MANAGEMENT AGENCY

FAIRFIELD COUNTY, OH

AND INCORPORATED AREAS

085P

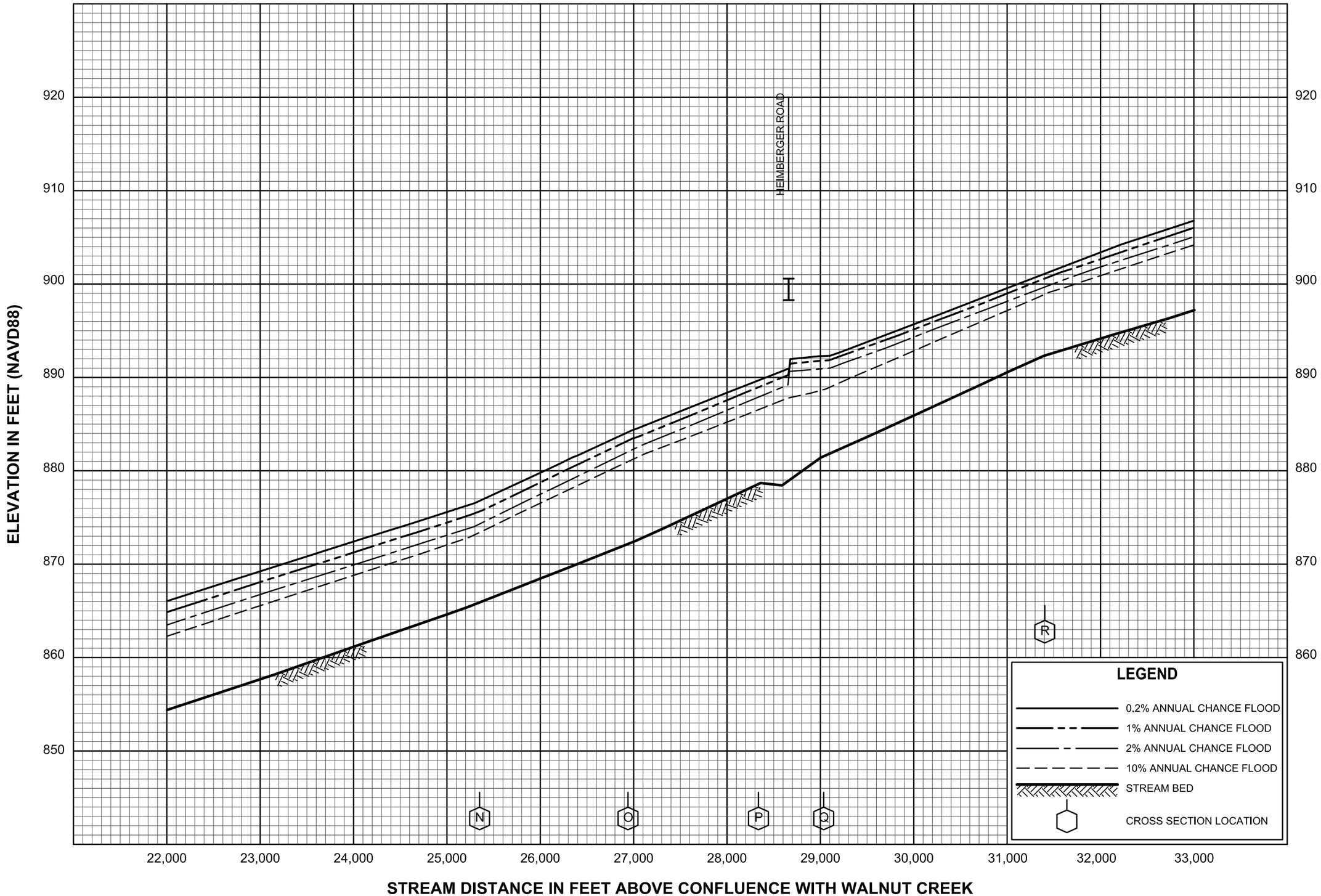

FLOOD PROFILES

POPLAR CREEK

FEDERAL EMERGENCY MANAGEMENT AGENCY

FAIRFIELD COUNTY, OH

AND INCORPORATED AREAS

086P

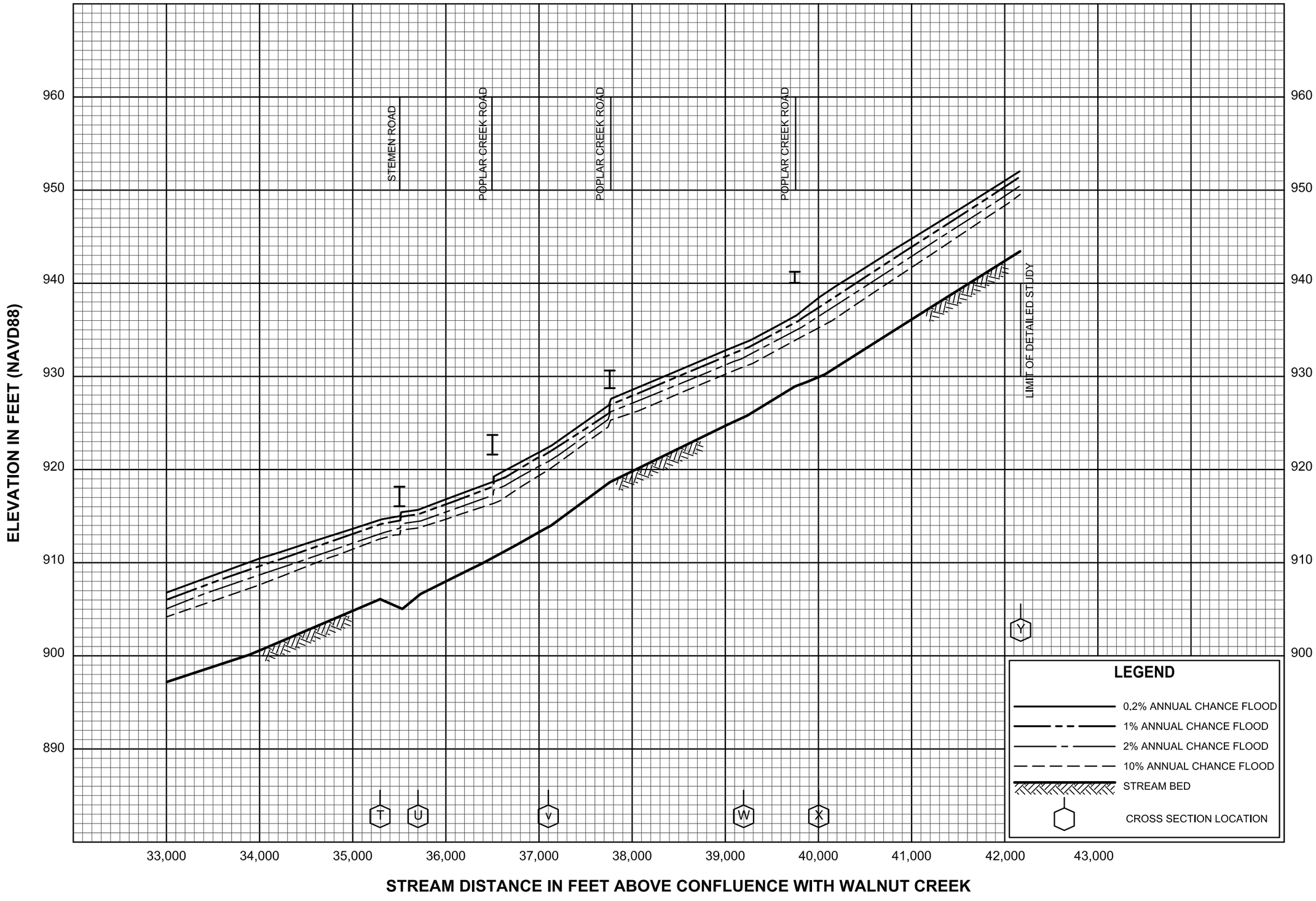

FLOOD PROFILES

POPLAR CREEK

FEDERAL EMERGENCY MANAGEMENT AGENCY

FAIRFIELD COUNTY, OH

AND INCORPORATED AREAS

087P

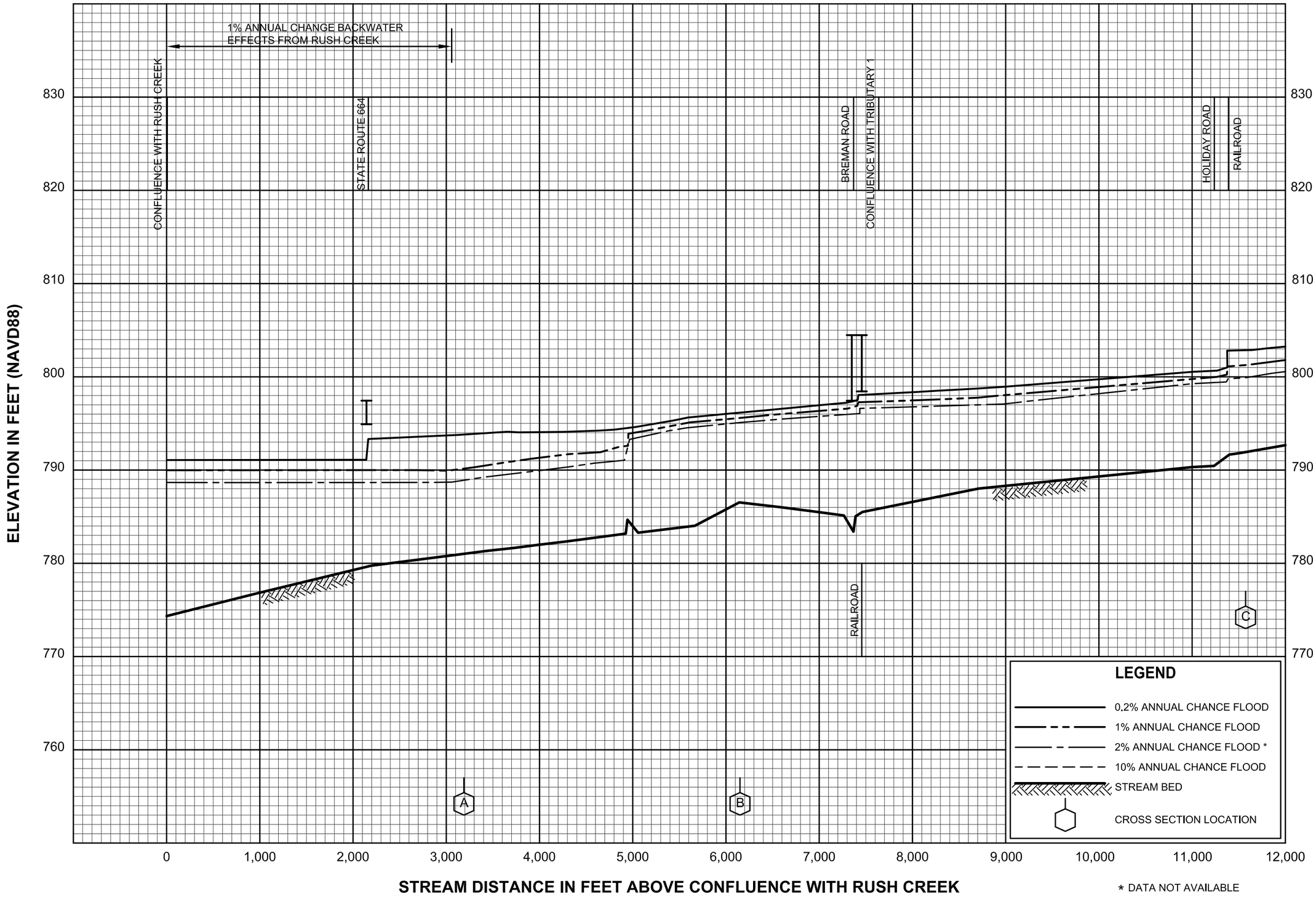

FLOOD PROFILES

RACCOON RUN

FEDERAL EMERGENCY MANAGEMENT AGENCY

FAIRFIELD COUNTY, OH

AND INCORPORATED AREAS

088P

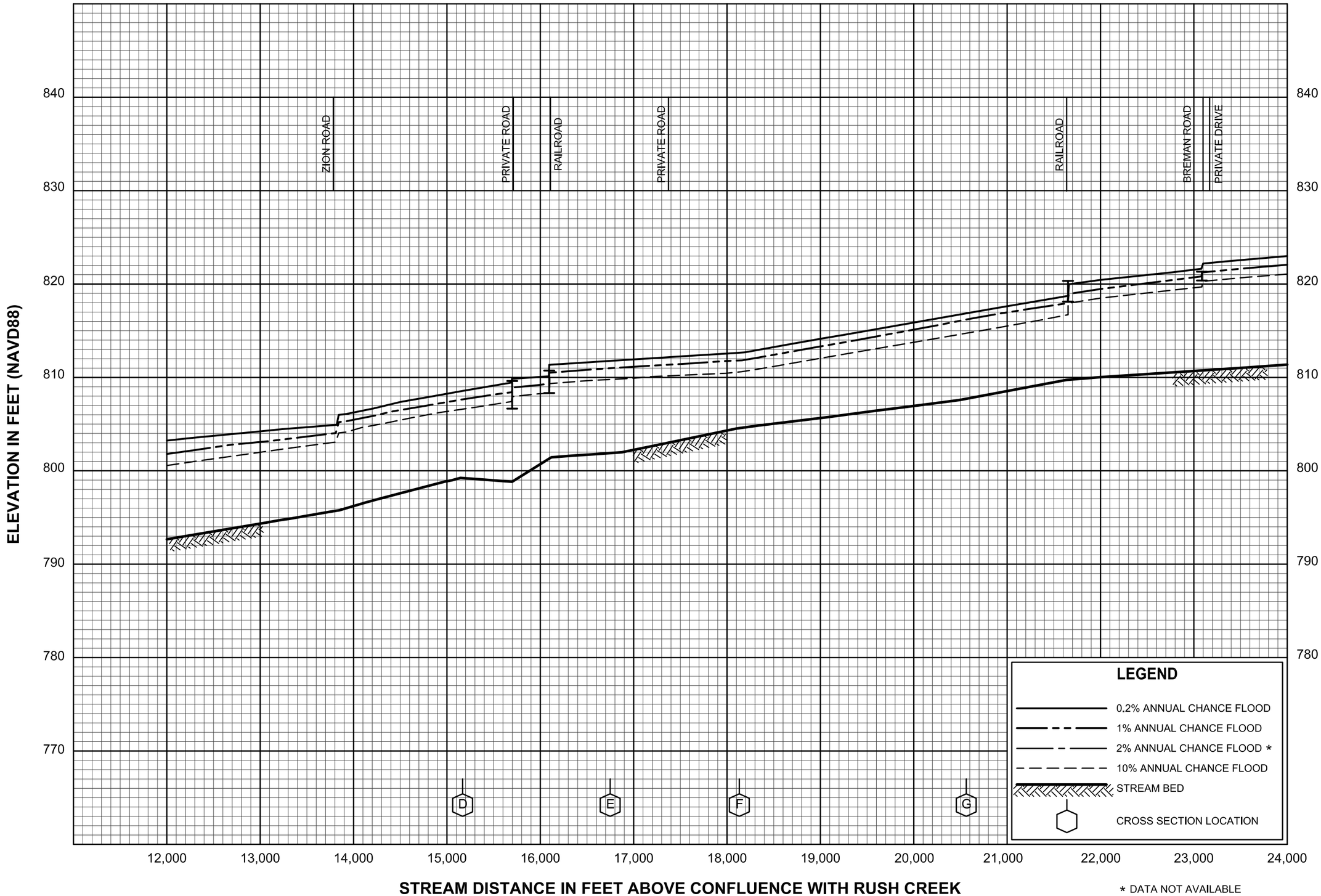

FLOOD PROFILES

RACCOON RUN

FEDERAL EMERGENCY MANAGEMENT AGENCY

FAIRFIELD COUNTY, OH

AND INCORPORATED AREAS

089P

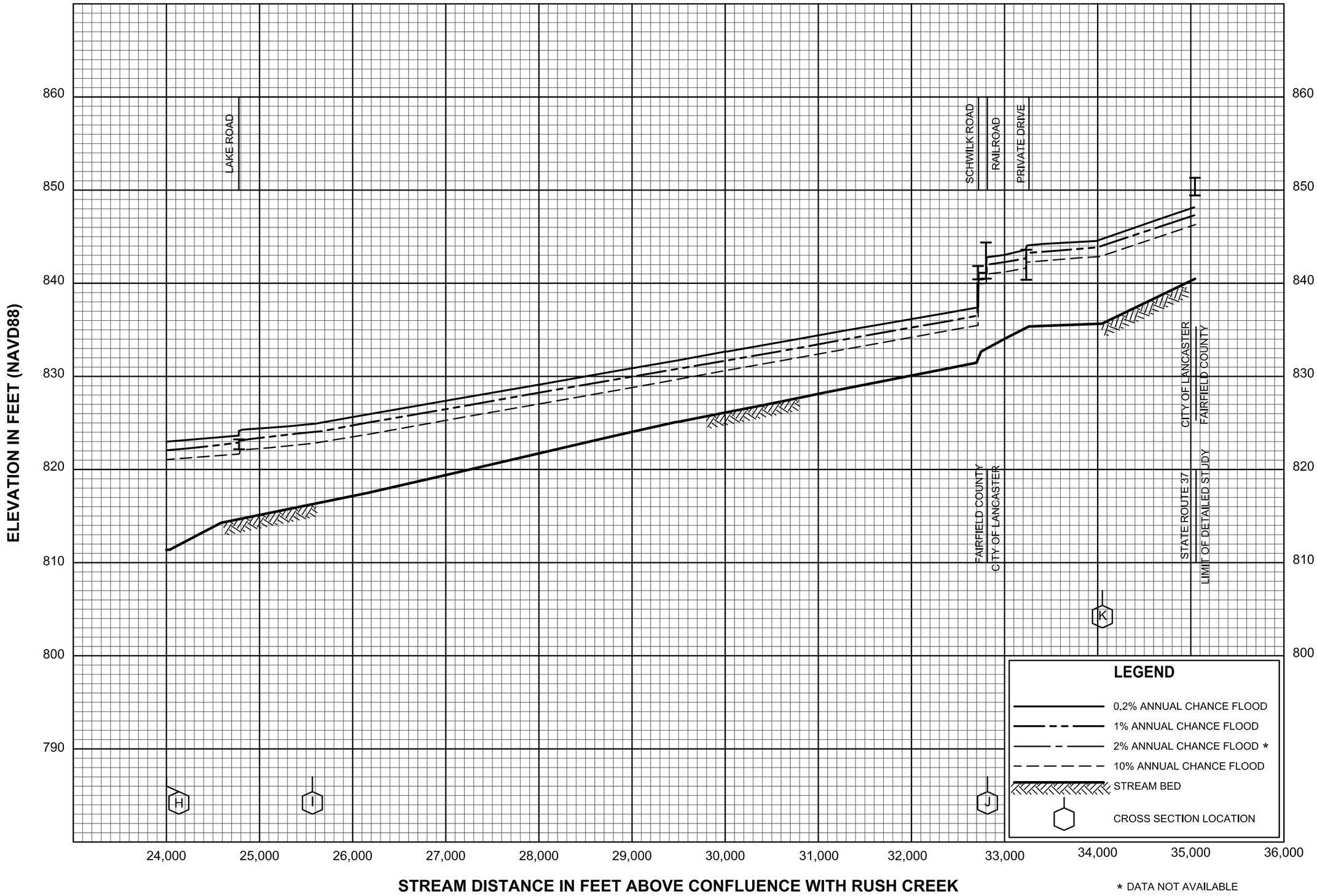

FLOOD PROFILES

RACCOON RUN

FEDERAL EMERGENCY MANAGEMENT AGENCY

FAIRFIELD COUNTY, OH

AND INCORPORATED AREAS

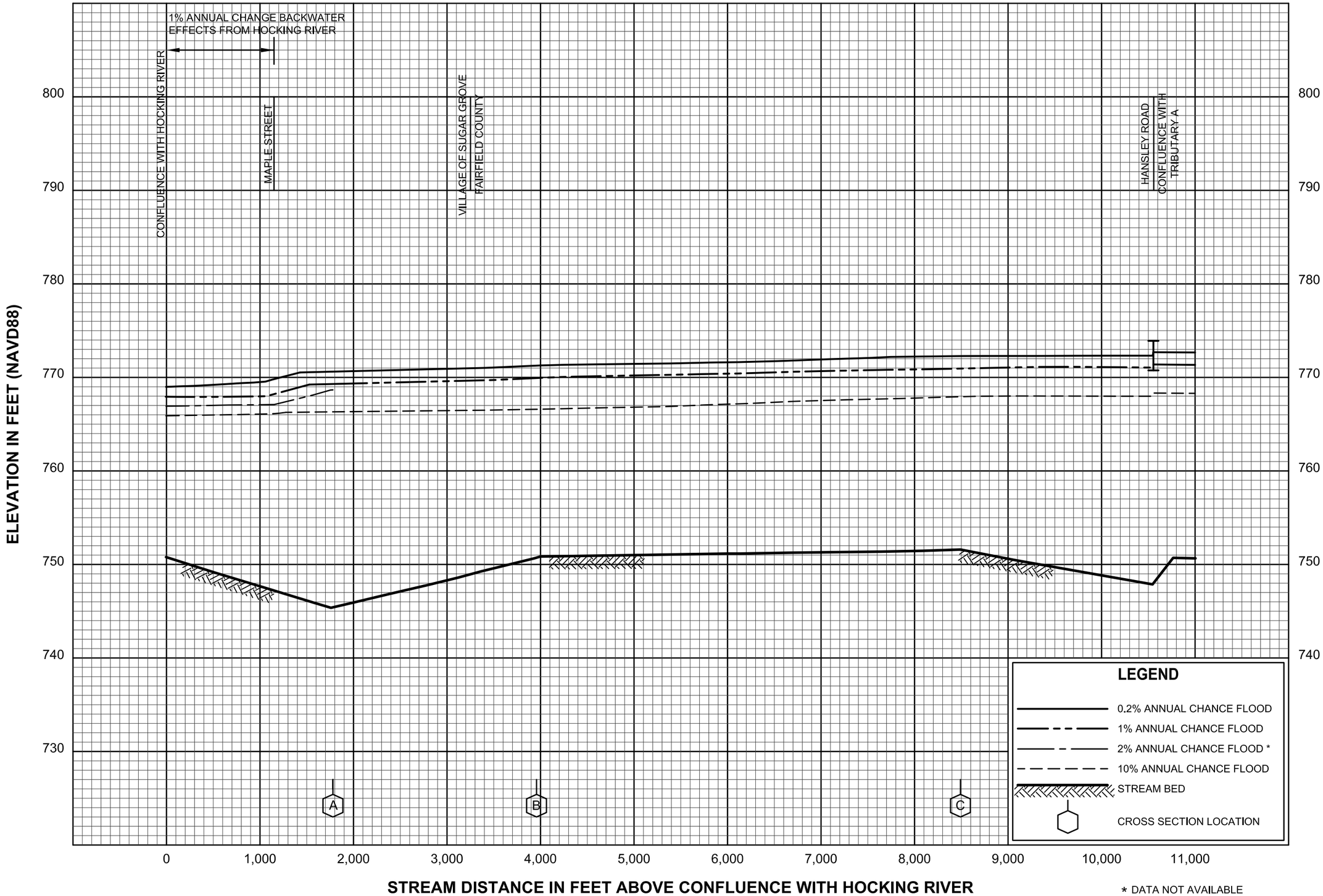

* DATA NOT AVAILABLE

FLOOD PROFILES

RUSH CREEK

FEDERAL EMERGENCY MANAGEMENT AGENCY

FAIRFIELD COUNTY, OH

AND INCORPORATED AREAS

091P

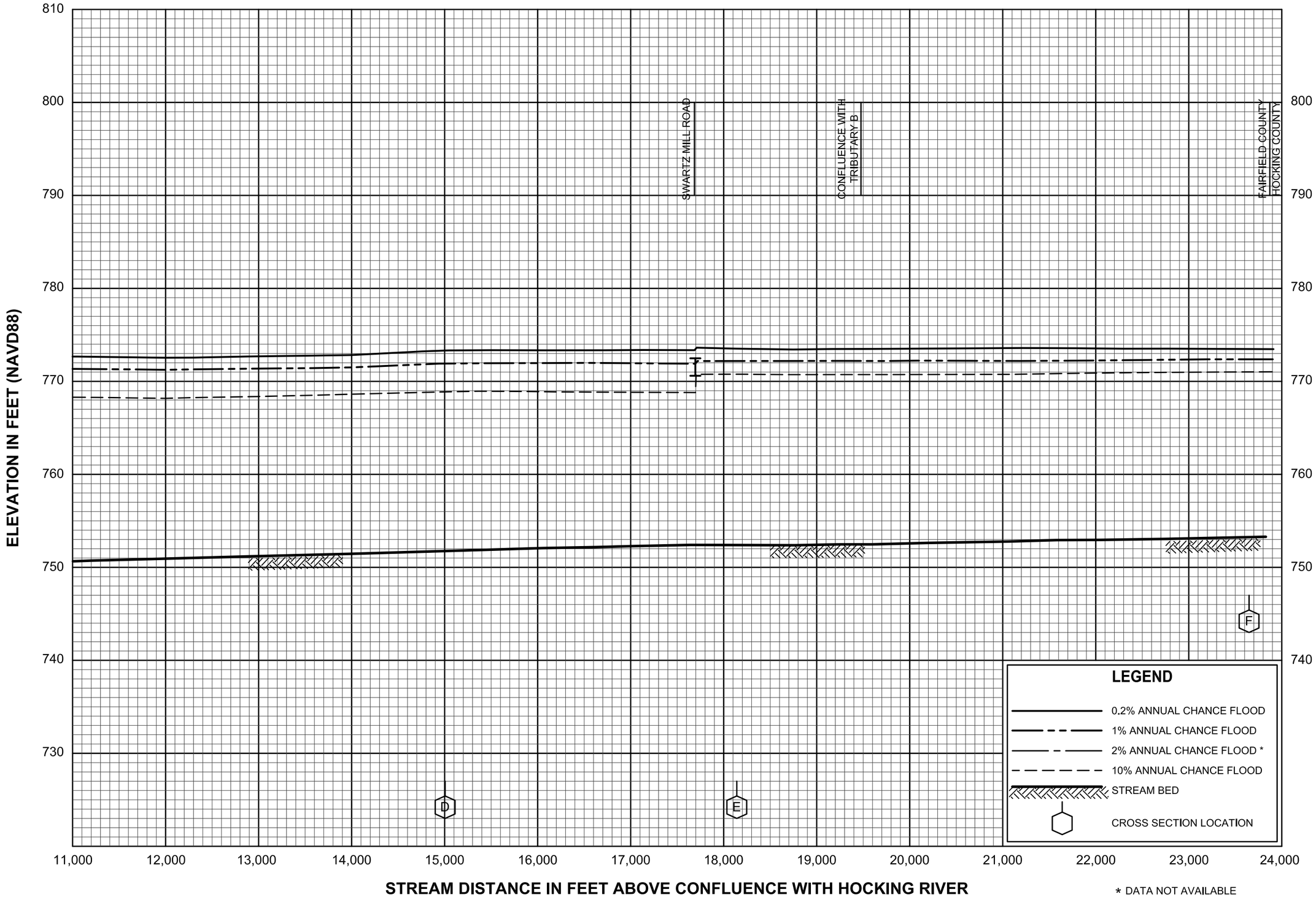

FLOOD PROFILES

RUSH CREEK

FEDERAL EMERGENCY MANAGEMENT AGENCY

FAIRFIELD COUNTY, OH

AND INCORPORATED AREAS

092P



FLOOD PROFILES

RUSH CREEK

FEDERAL EMERGENCY MANAGEMENT AGENCY

FAIRFIELD COUNTY, OH

AND INCORPORATED AREAS

093P

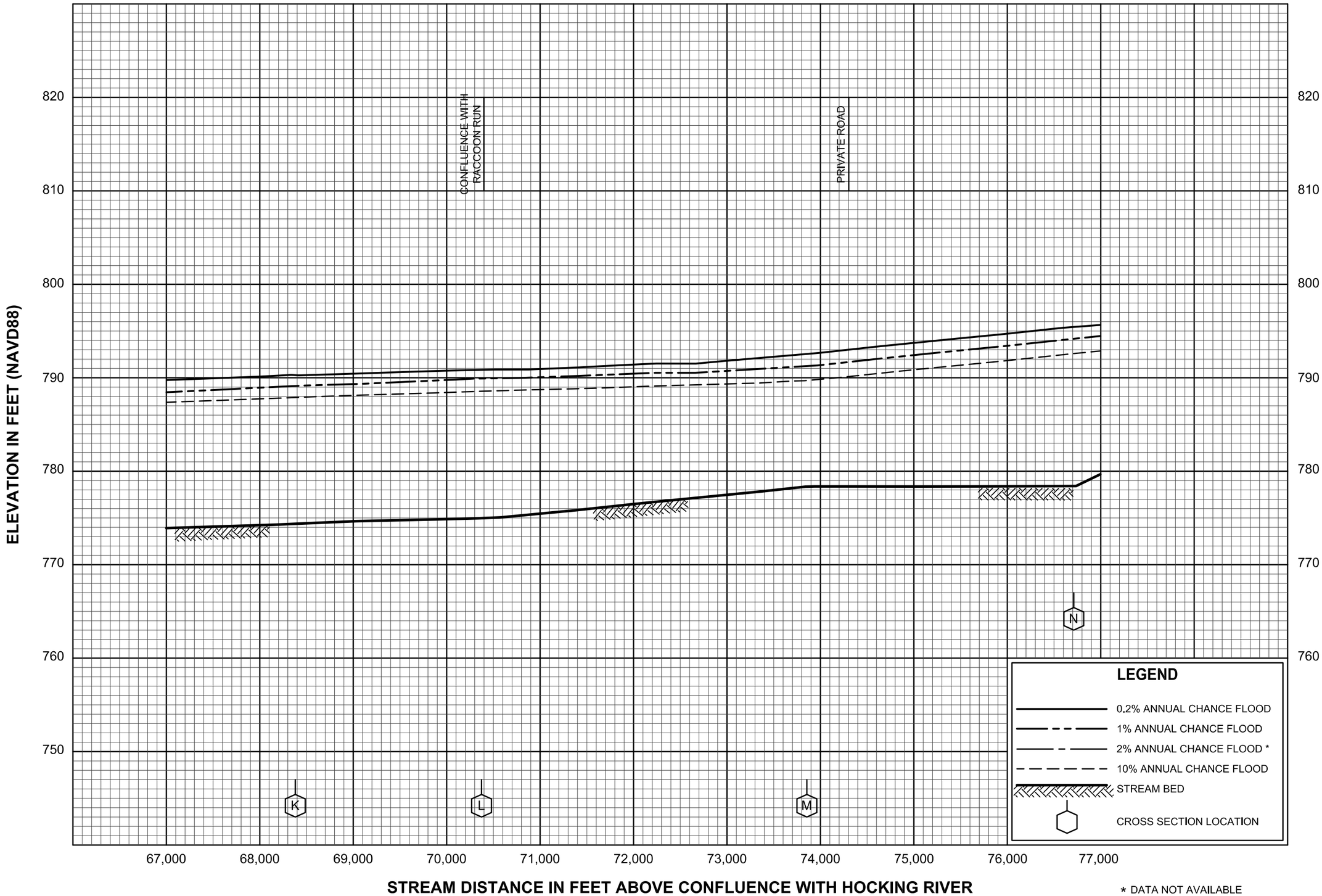

FLOOD PROFILES

RUSH CREEK

FEDERAL EMERGENCY MANAGEMENT AGENCY

FAIRFIELD COUNTY, OH

AND INCORPORATED AREAS

094P



FLOOD PROFILES

RUSH CREEK

FEDERAL EMERGENCY MANAGEMENT AGENCY

FAIRFIELD COUNTY, OH

AND INCORPORATED AREAS

095P

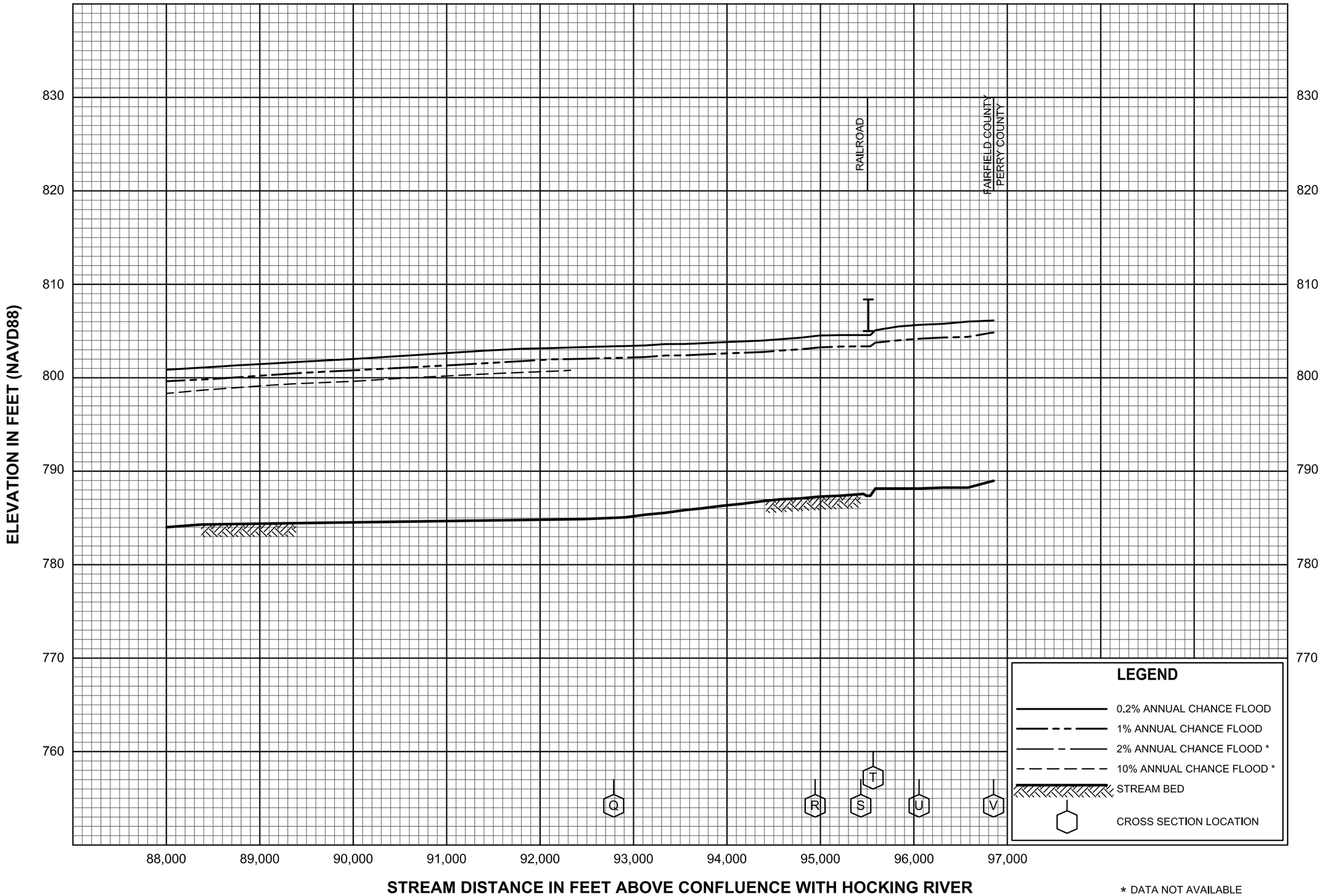

* DATA NOT AVAILABLE

FLOOD PROFILES

RUSH CREEK

FEDERAL EMERGENCY MANAGEMENT AGENCY

FAIRFIELD COUNTY, OH

AND INCORPORATED AREAS

096P

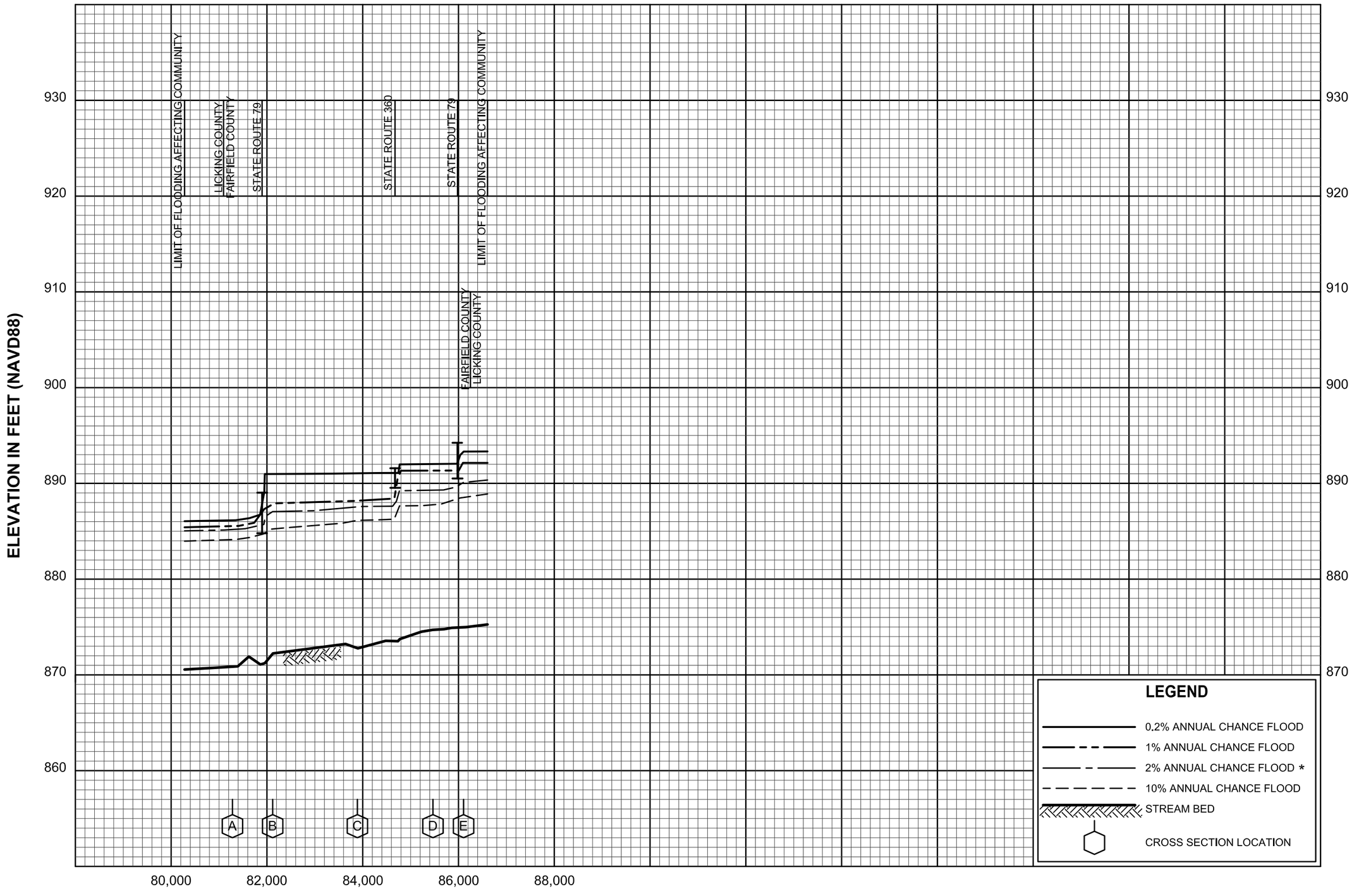

FLOOD PROFILES

SOUTH FORK LICKING RIVER

FEDERAL EMERGENCY MANAGEMENT AGENCY

FAIRFIELD COUNTY, OH

AND INCORPORATED AREAS

097P

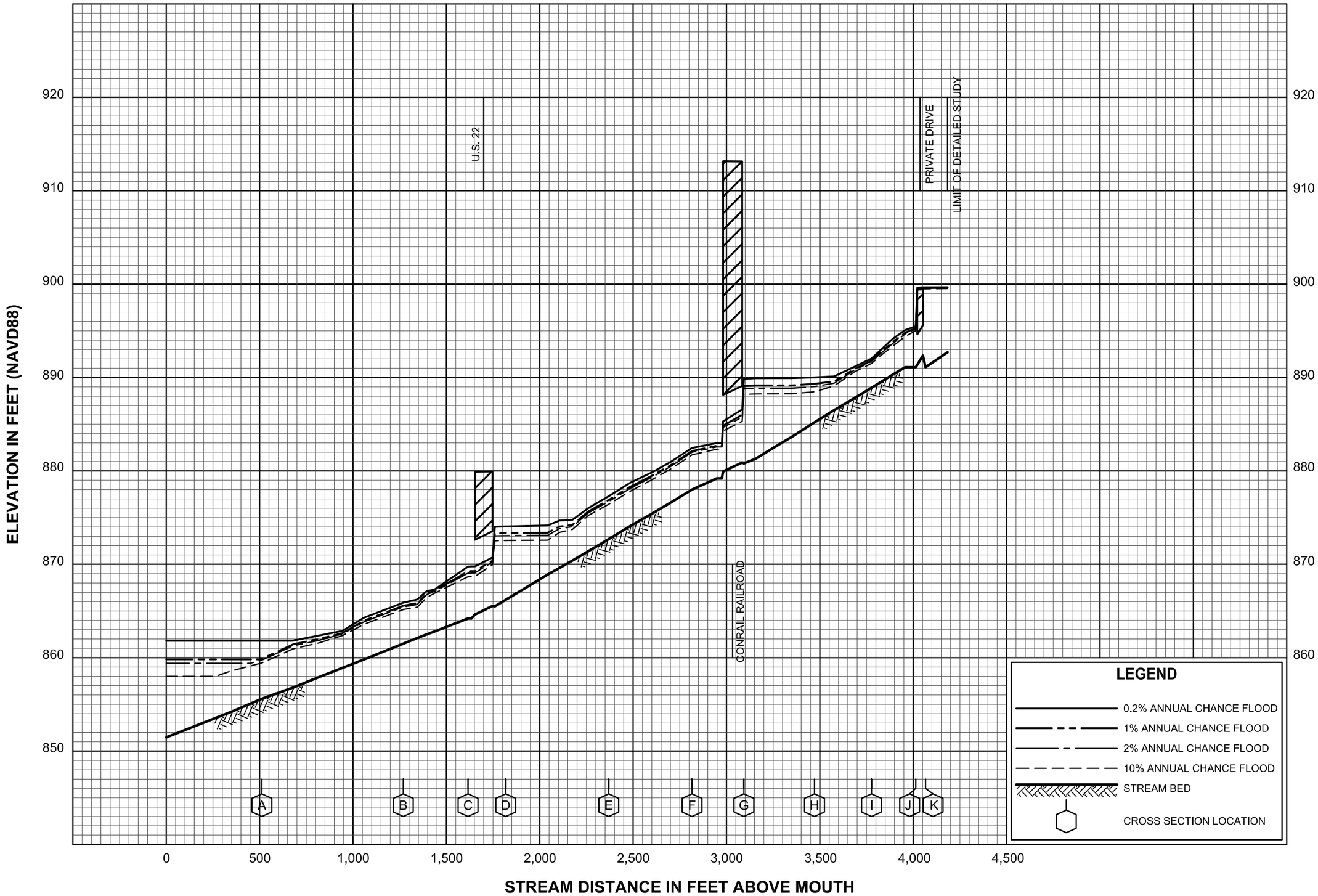

FLOOD PROFILES

STONEWALL CREEK

FEDERAL EMERGENCY MANAGEMENT AGENCY

FAIRFIELD COUNTY, OH

AND INCORPORATED AREAS

098P

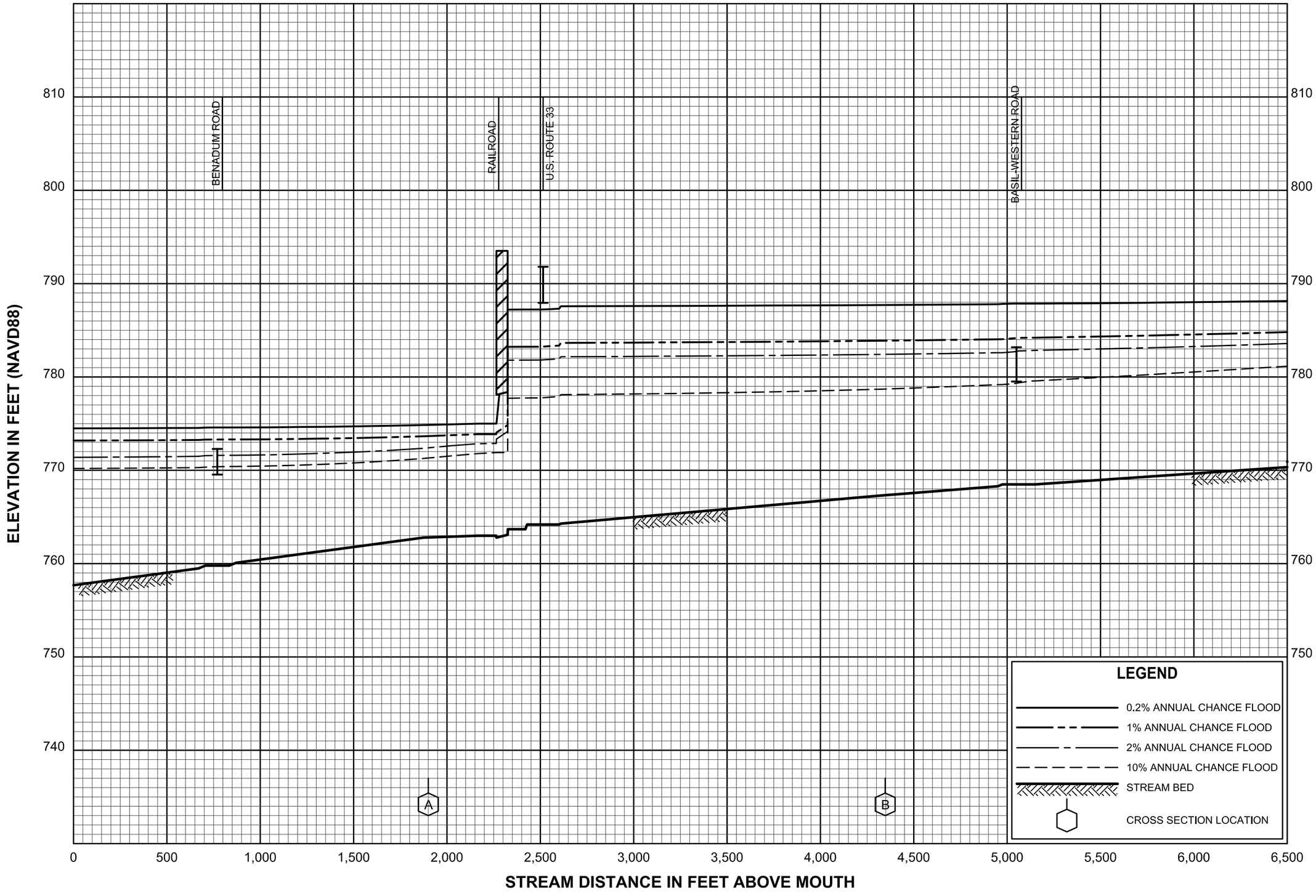

FLOOD PROFILES

SYCAMORE CREEK

FEDERAL EMERGENCY MANAGEMENT AGENCY

FAIRFIELD COUNTY, OH

AND INCORPORATED AREAS

099P

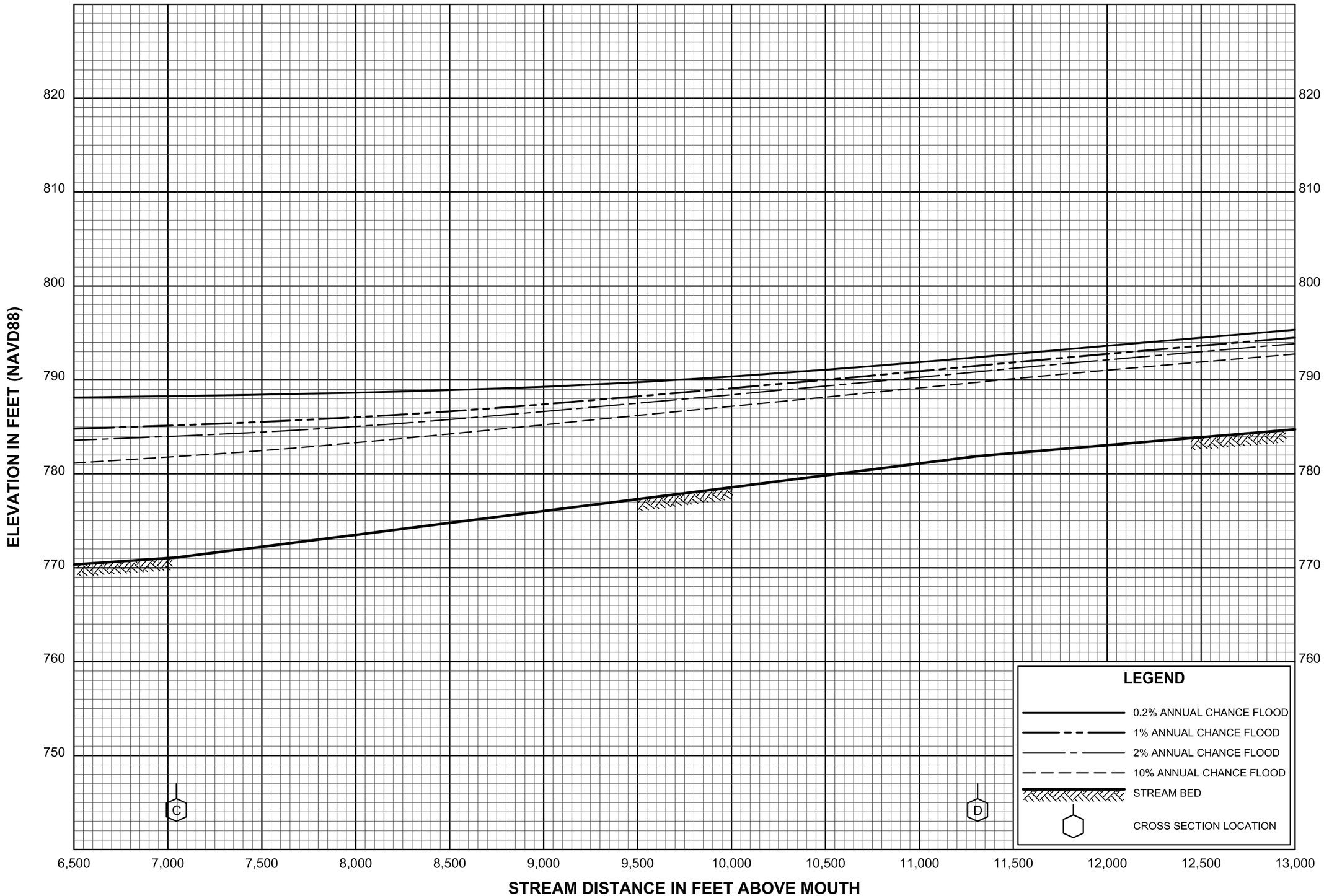

FLOOD PROFILES

SYCAMORE CREEK

FEDERAL EMERGENCY MANAGEMENT AGENCY

FAIRFIELD COUNTY, OH

AND INCORPORATED AREAS

100P

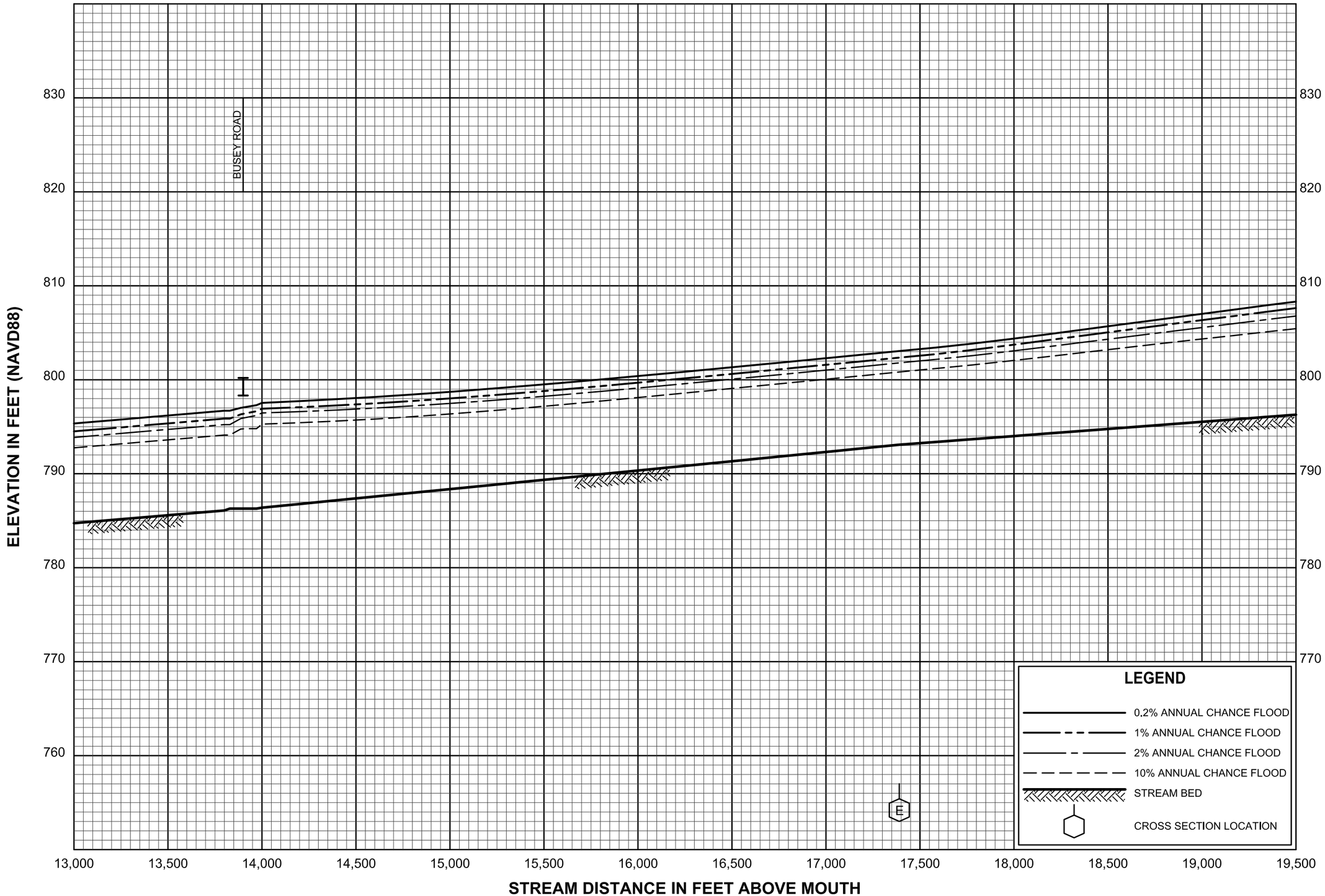

FLOOD PROFILES

SYCAMORE CREEK

FEDERAL EMERGENCY MANAGEMENT AGENCY

FAIRFIELD COUNTY, OH

AND INCORPORATED AREAS

101P

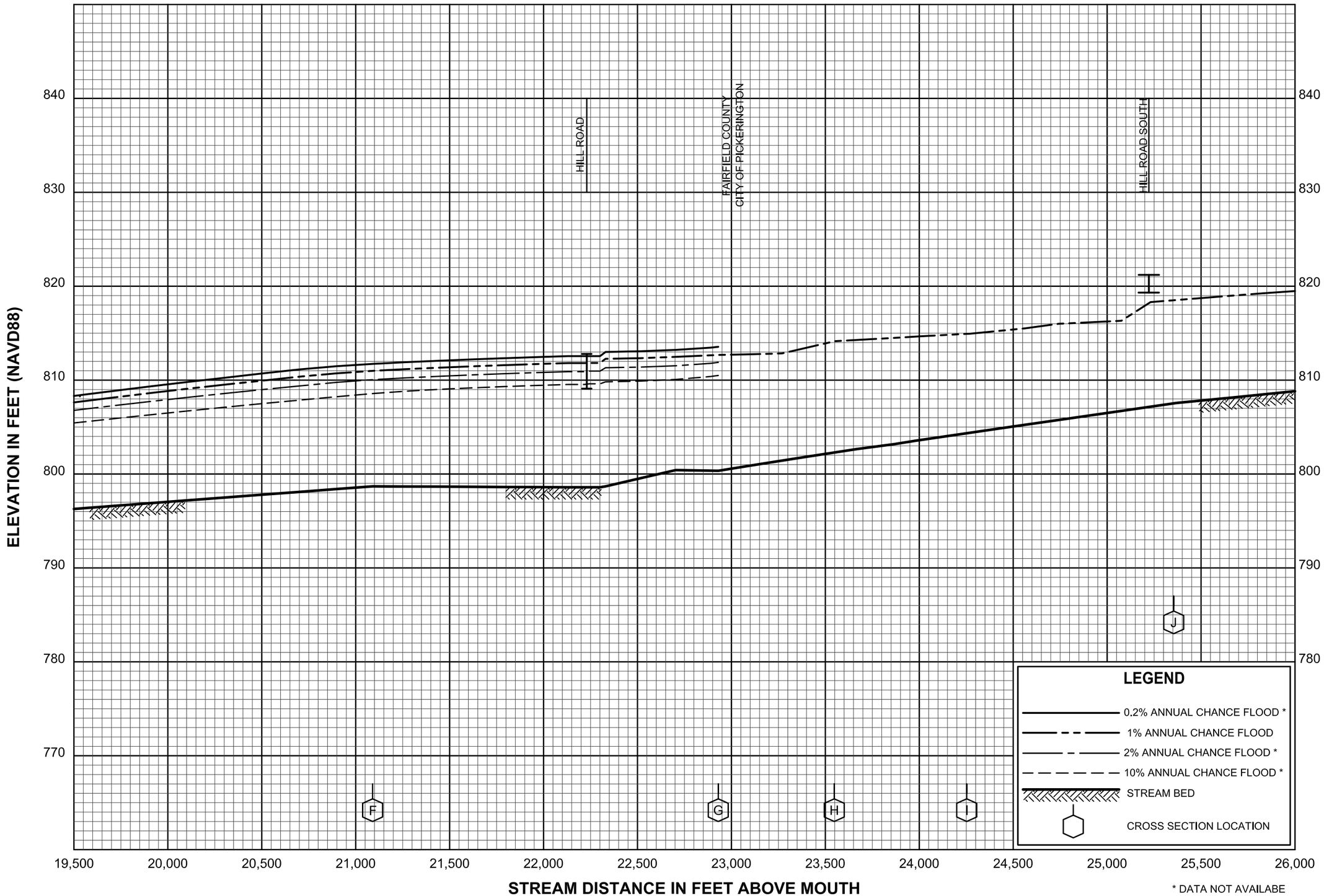

FLOOD PROFILES

SYCAMORE CREEK

FEDERAL EMERGENCY MANAGEMENT AGENCY

FAIRFIELD COUNTY, OH

AND INCORPORATED AREAS

102P

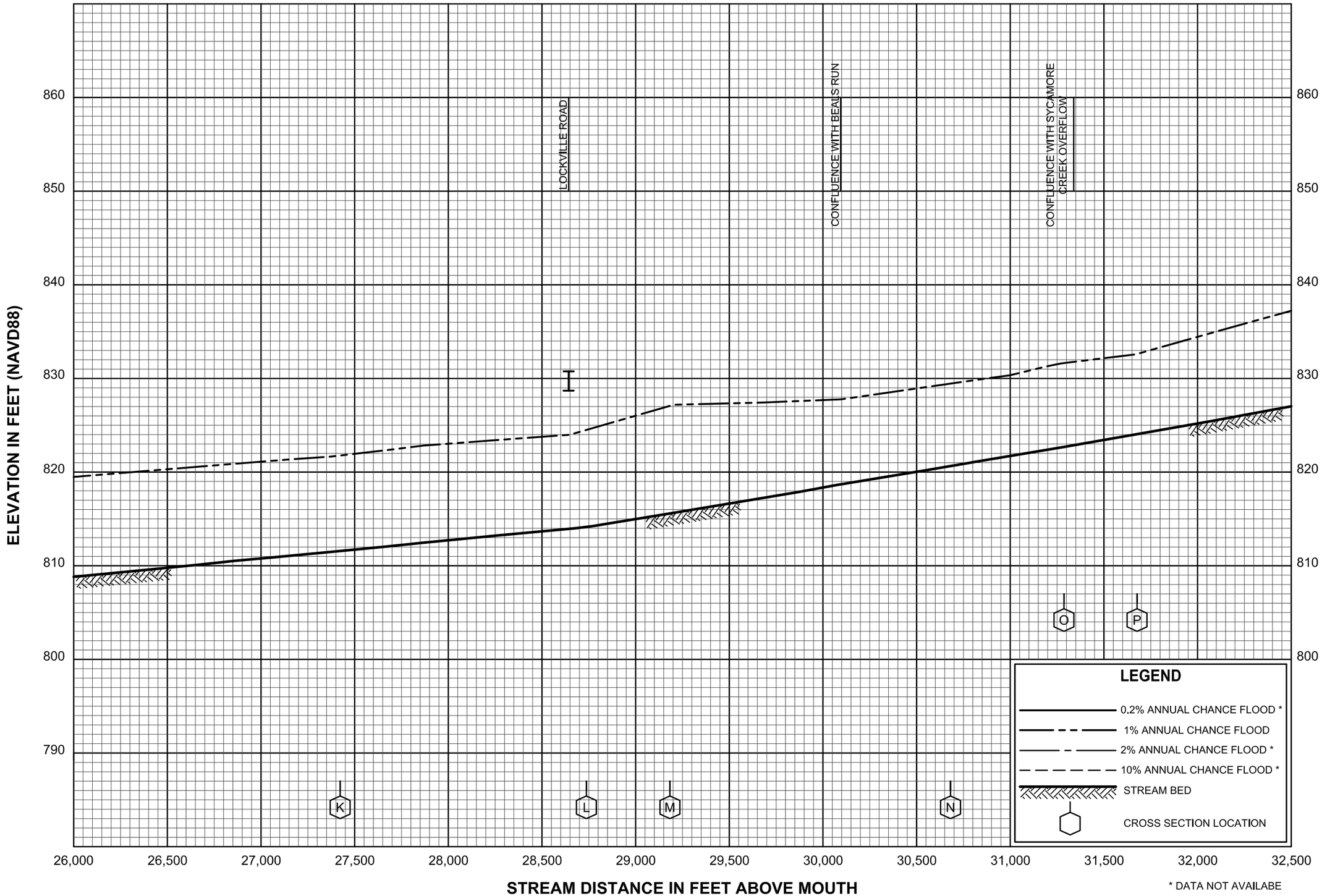

FLOOD PROFILES

SYCAMORE CREEK

FEDERAL EMERGENCY MANAGEMENT AGENCY

FAIRFIELD COUNTY, OH

AND INCORPORATED AREAS

103P

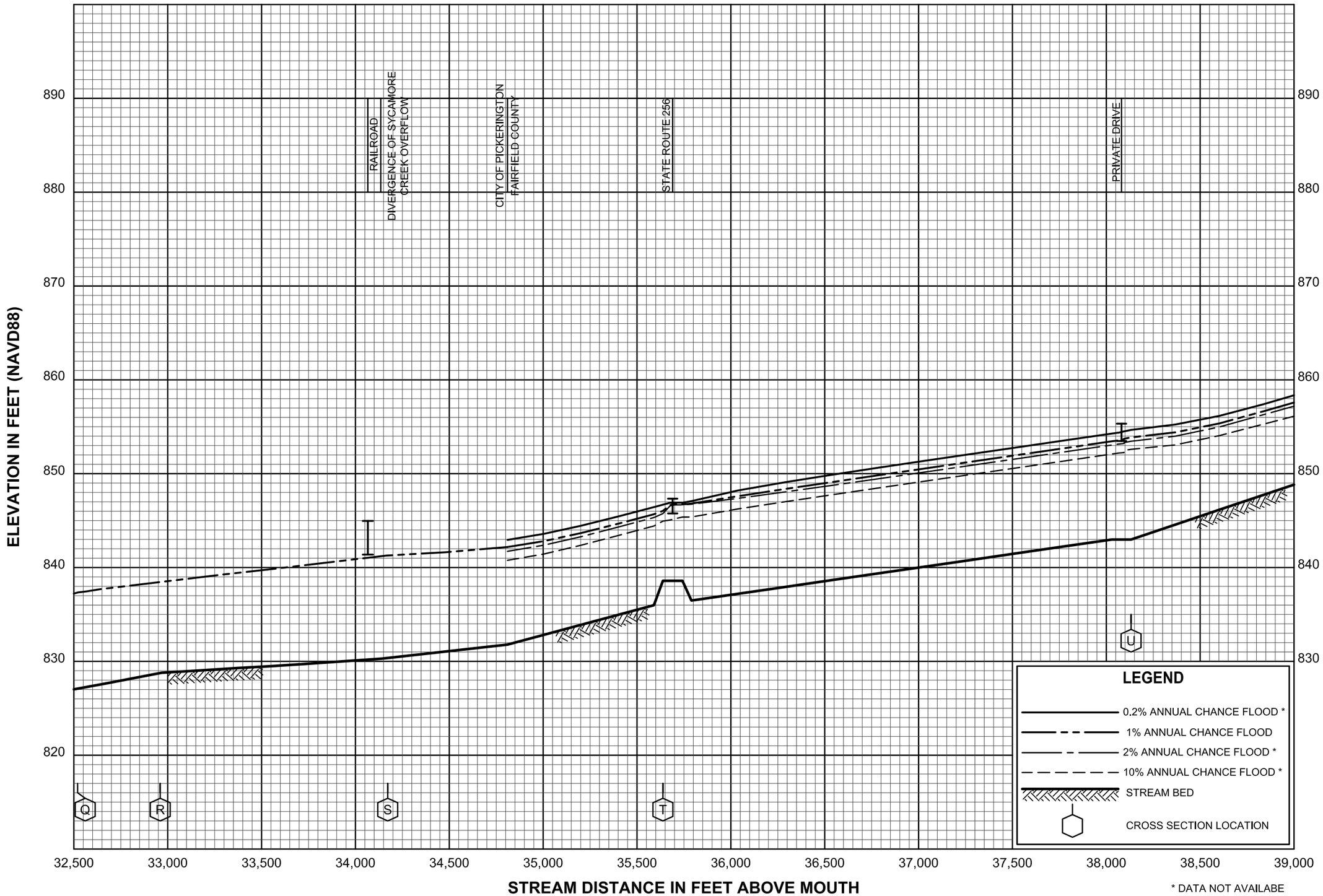

FLOOD PROFILES

SYCAMORE CREEK

FEDERAL EMERGENCY MANAGEMENT AGENCY

FAIRFIELD COUNTY, OH

AND INCORPORATED AREAS

104P

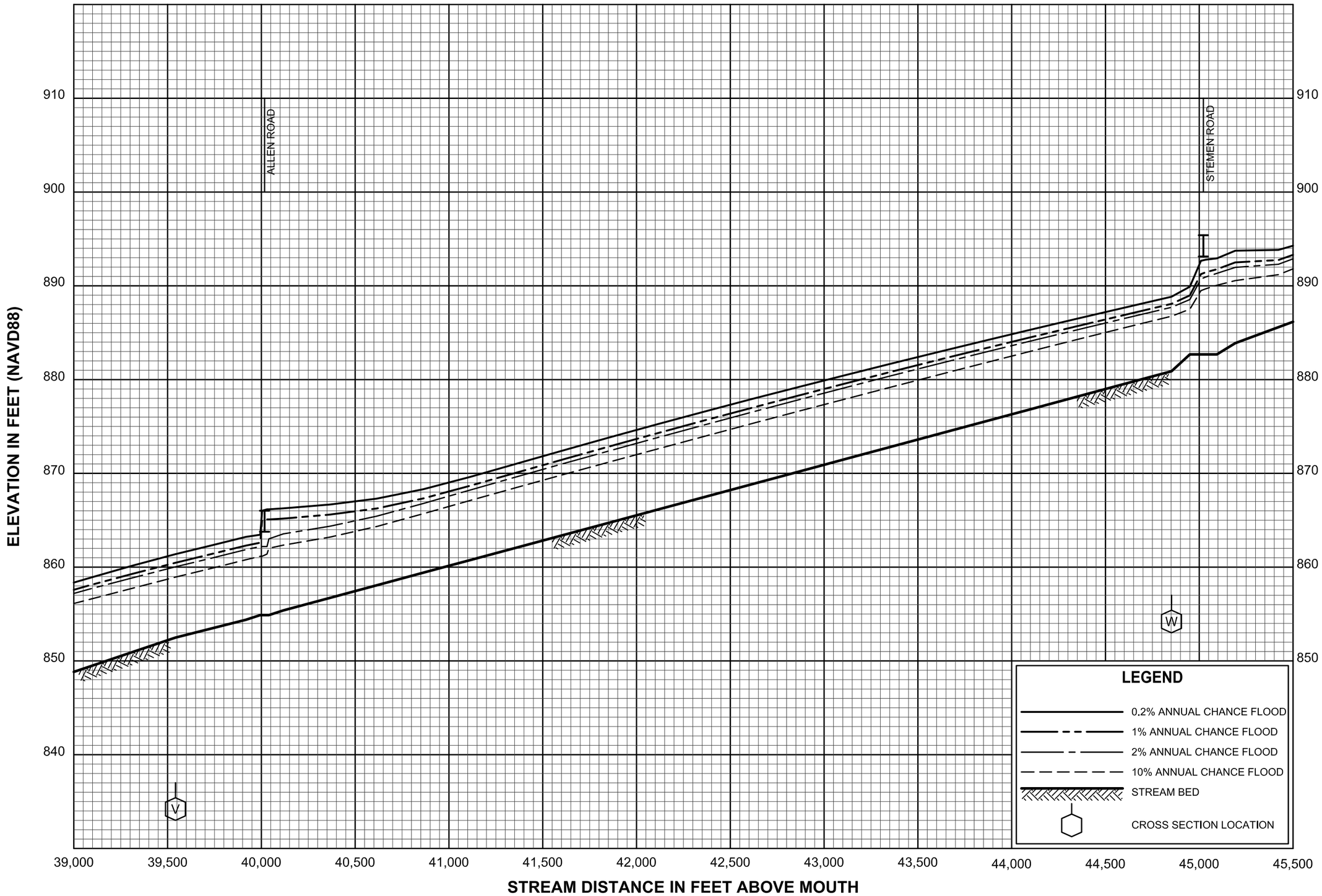

FLOOD PROFILES

SYCAMORE CREEK

FEDERAL EMERGENCY MANAGEMENT AGENCY

FAIRFIELD COUNTY, OH

AND INCORPORATED AREAS

105P

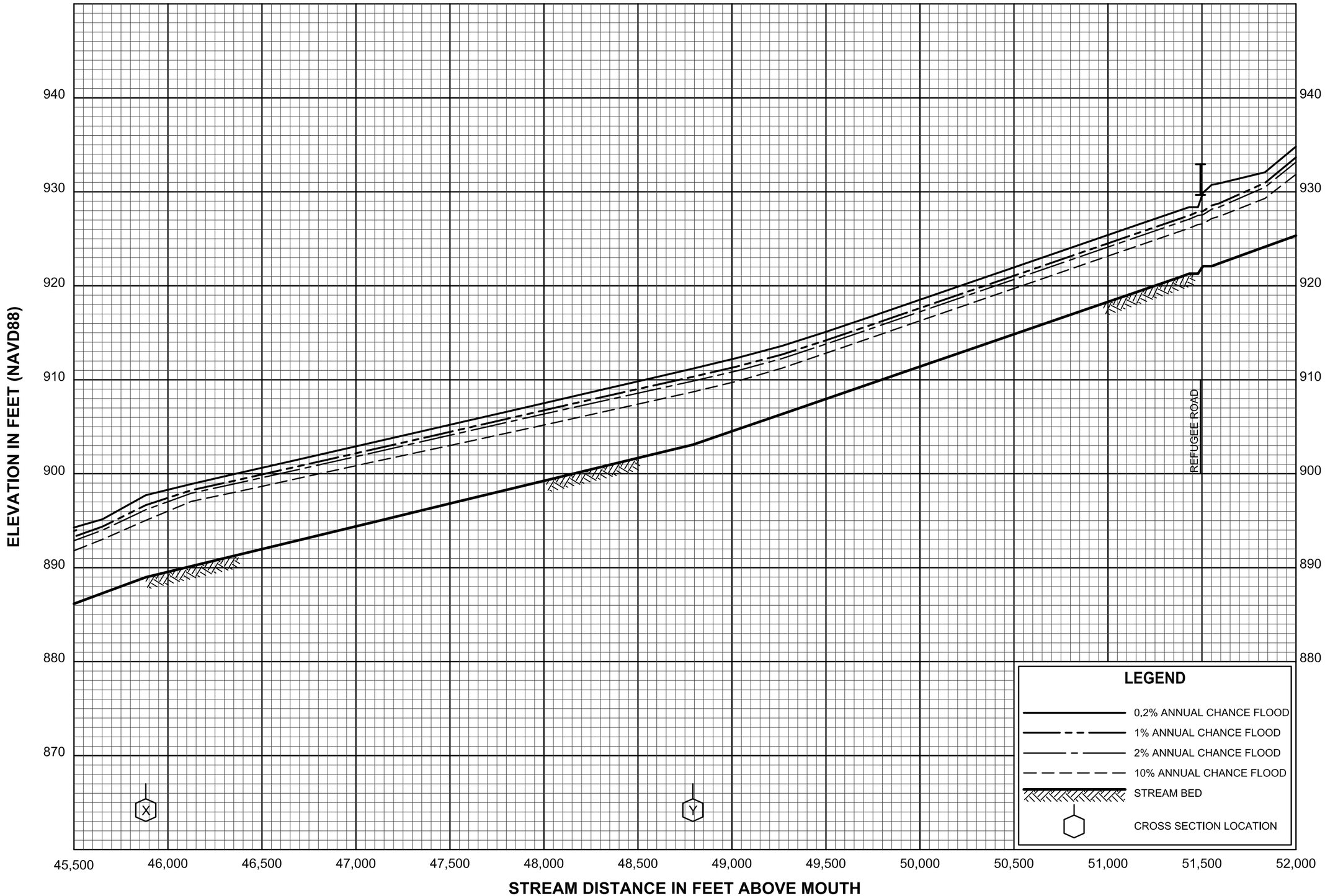

FLOOD PROFILES

SYCAMORE CREEK

FEDERAL EMERGENCY MANAGEMENT AGENCY

FAIRFIELD COUNTY, OH

AND INCORPORATED AREAS

106P

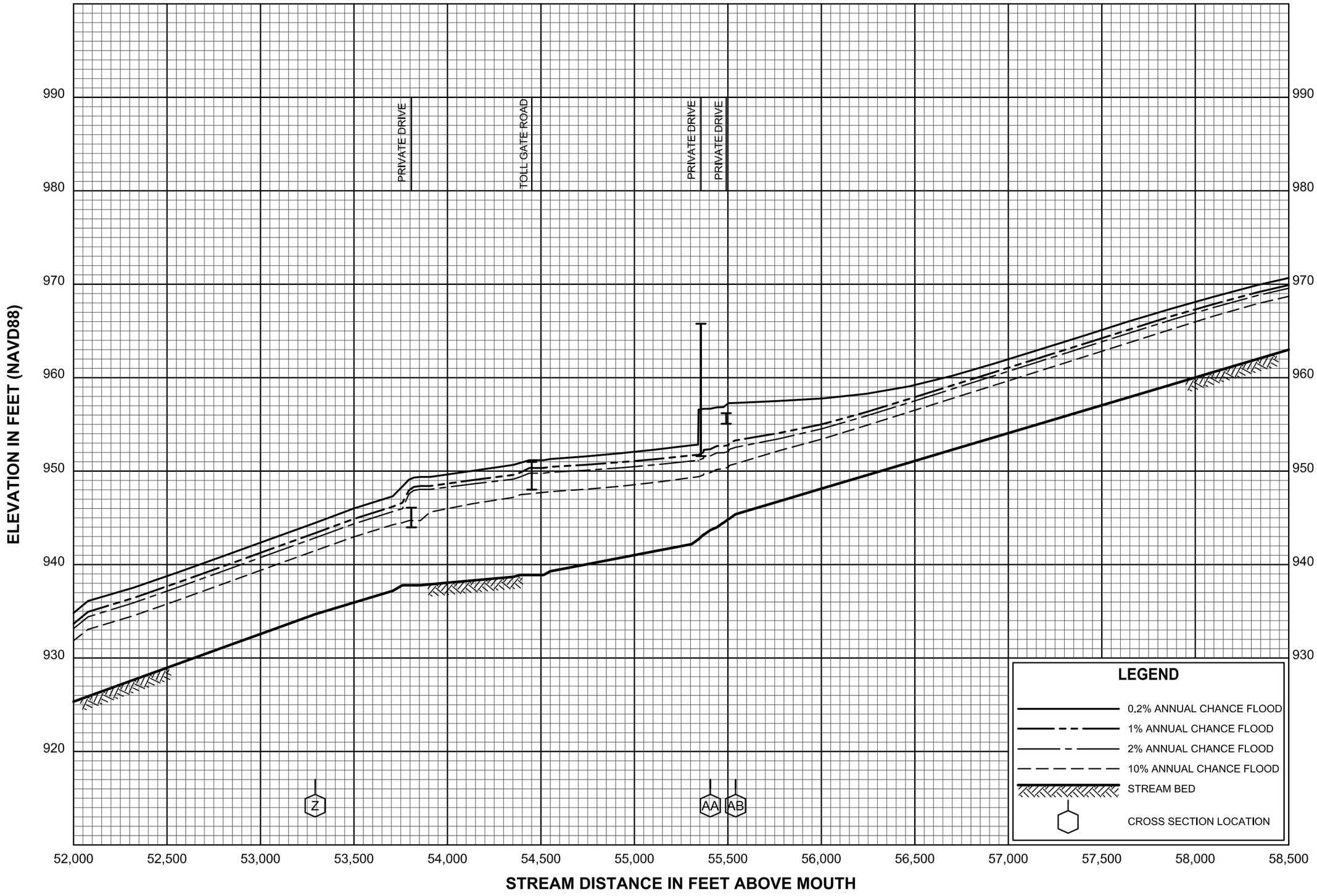

FLOOD PROFILES

SYCAMORE CREEK

FEDERAL EMERGENCY MANAGEMENT AGENCY

FAIRFIELD COUNTY, OH

AND INCORPORATED AREAS

107P

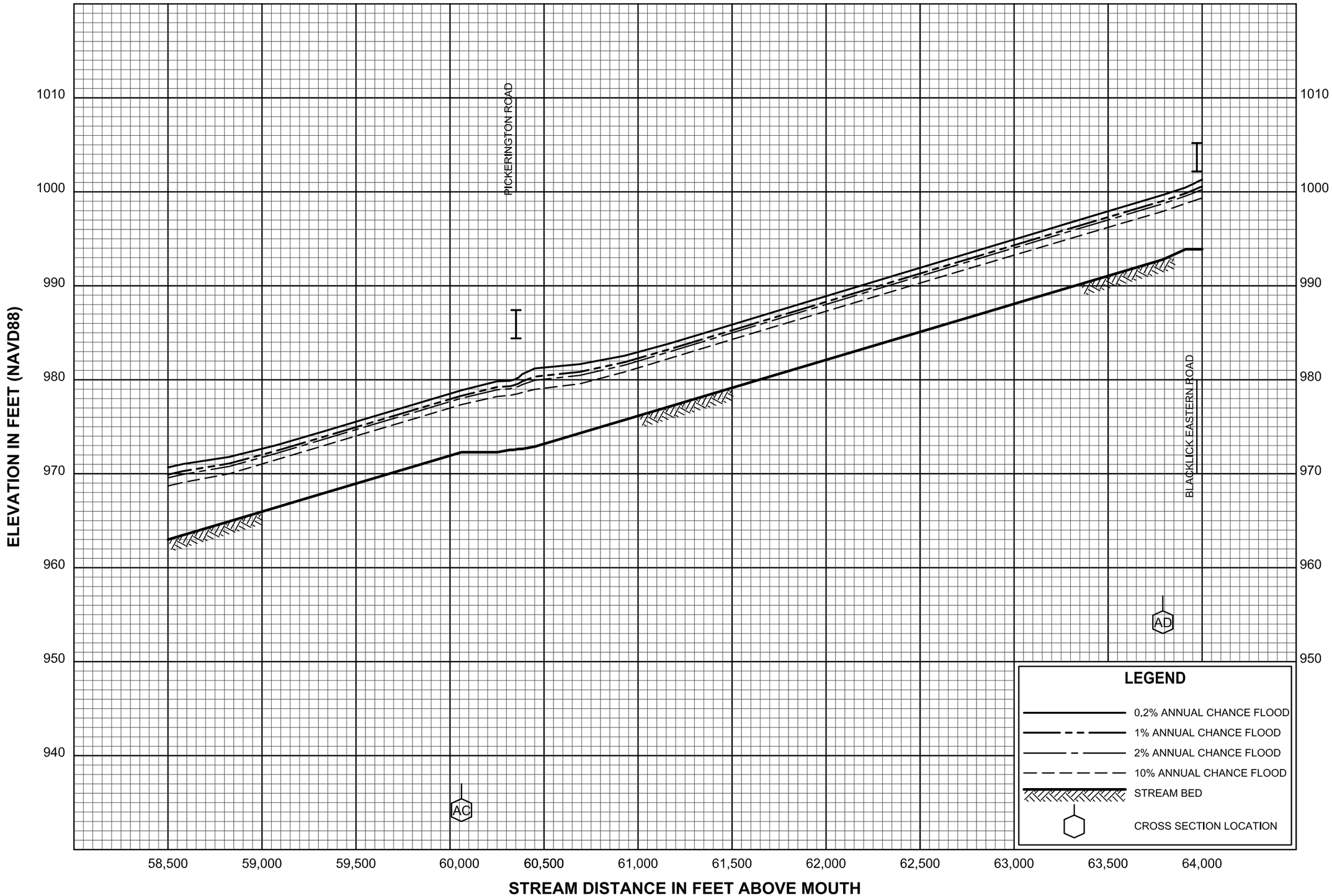

FLOOD PROFILES

SYCAMORE CREEK

FEDERAL EMERGENCY MANAGEMENT AGENCY

FAIRFIELD COUNTY, OH

AND INCORPORATED AREAS

108P

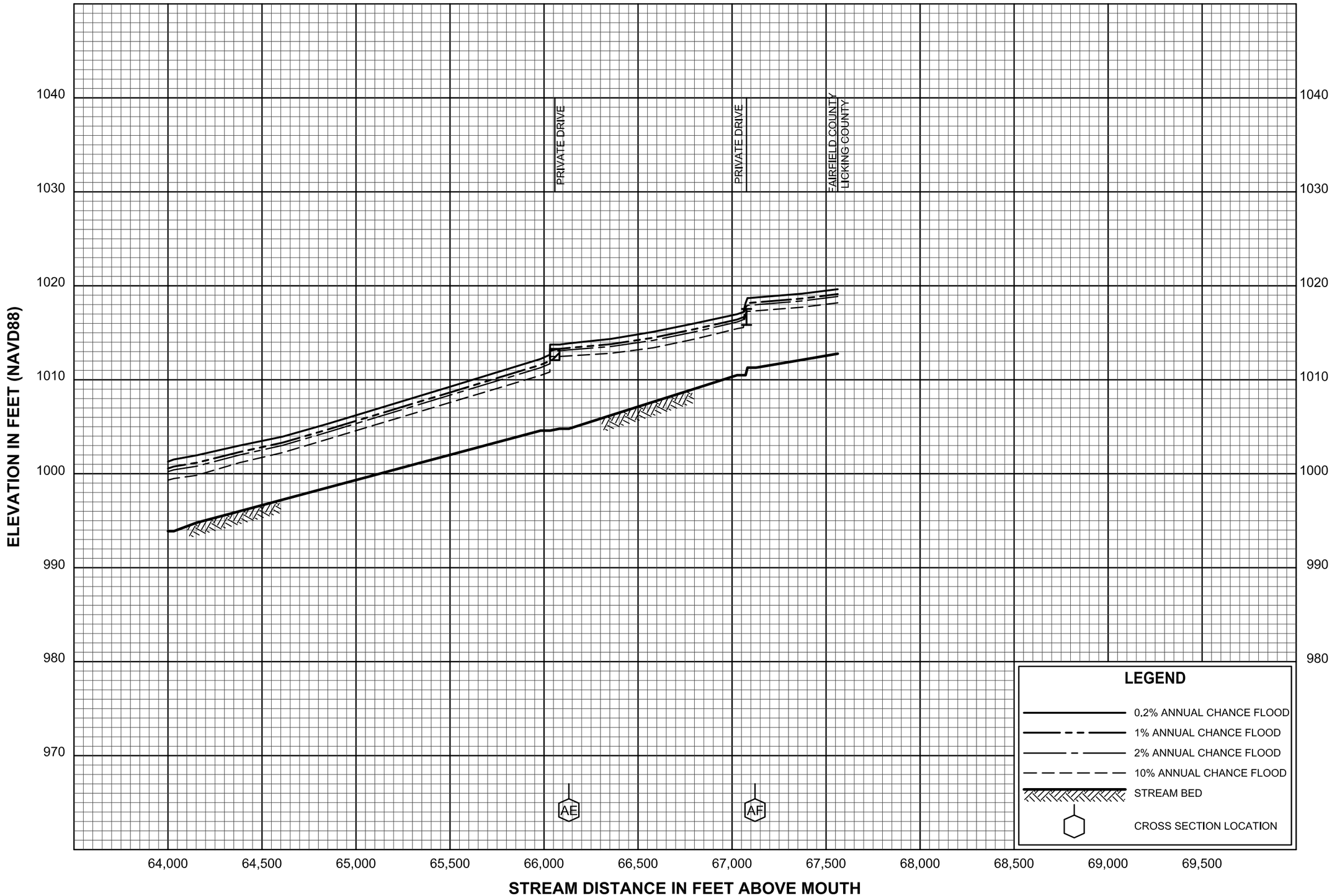

FLOOD PROFILES

SYCAMORE CREEK

FEDERAL EMERGENCY MANAGEMENT AGENCY

FAIRFIELD COUNTY, OH

AND INCORPORATED AREAS

109P

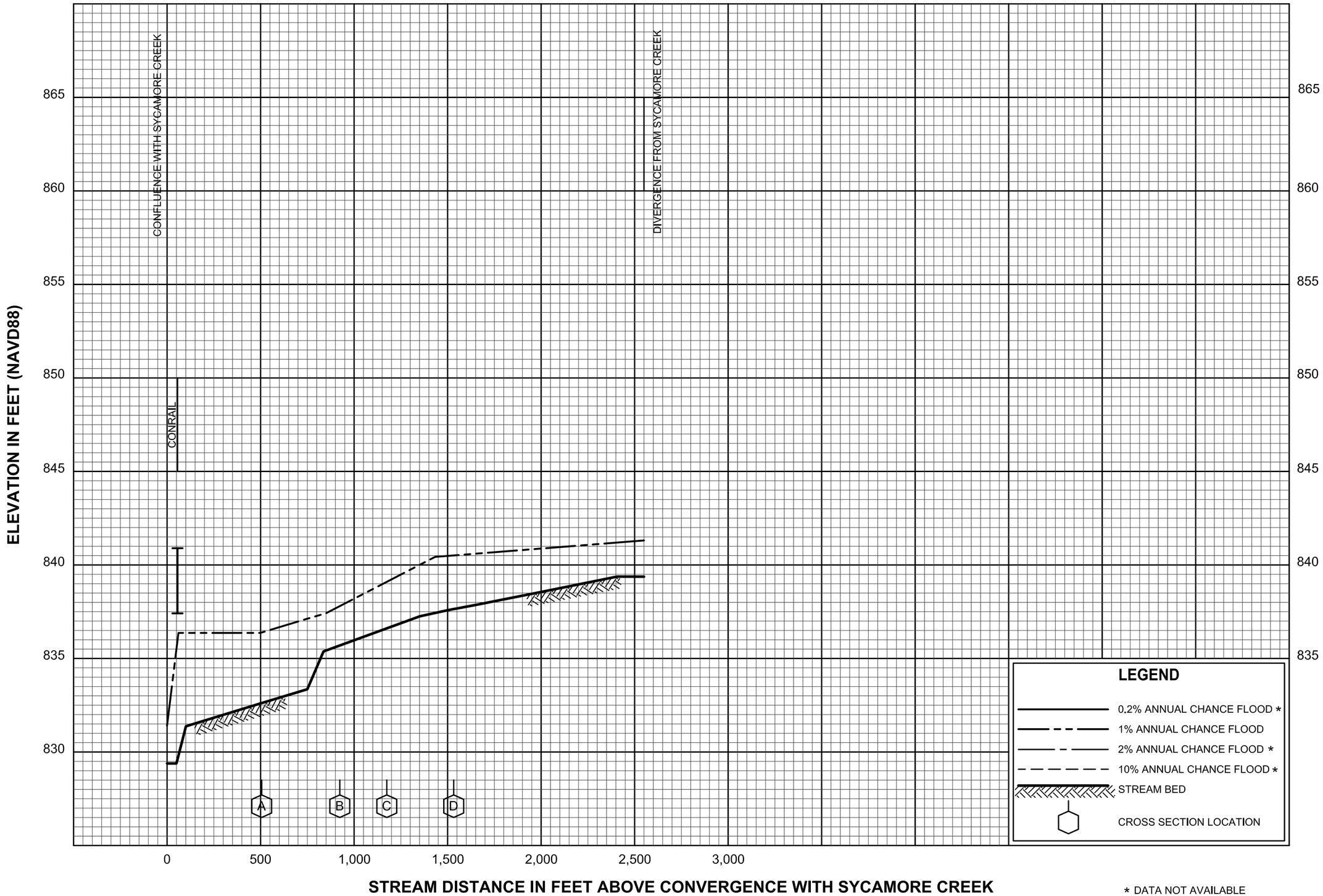

FLOOD PROFILES

SYCAMORE CREEK OVERFLOW

FEDERAL EMERGENCY MANAGEMENT AGENCY

FAIRFIELD COUNTY, OH

AND INCORPORATED AREAS

110P

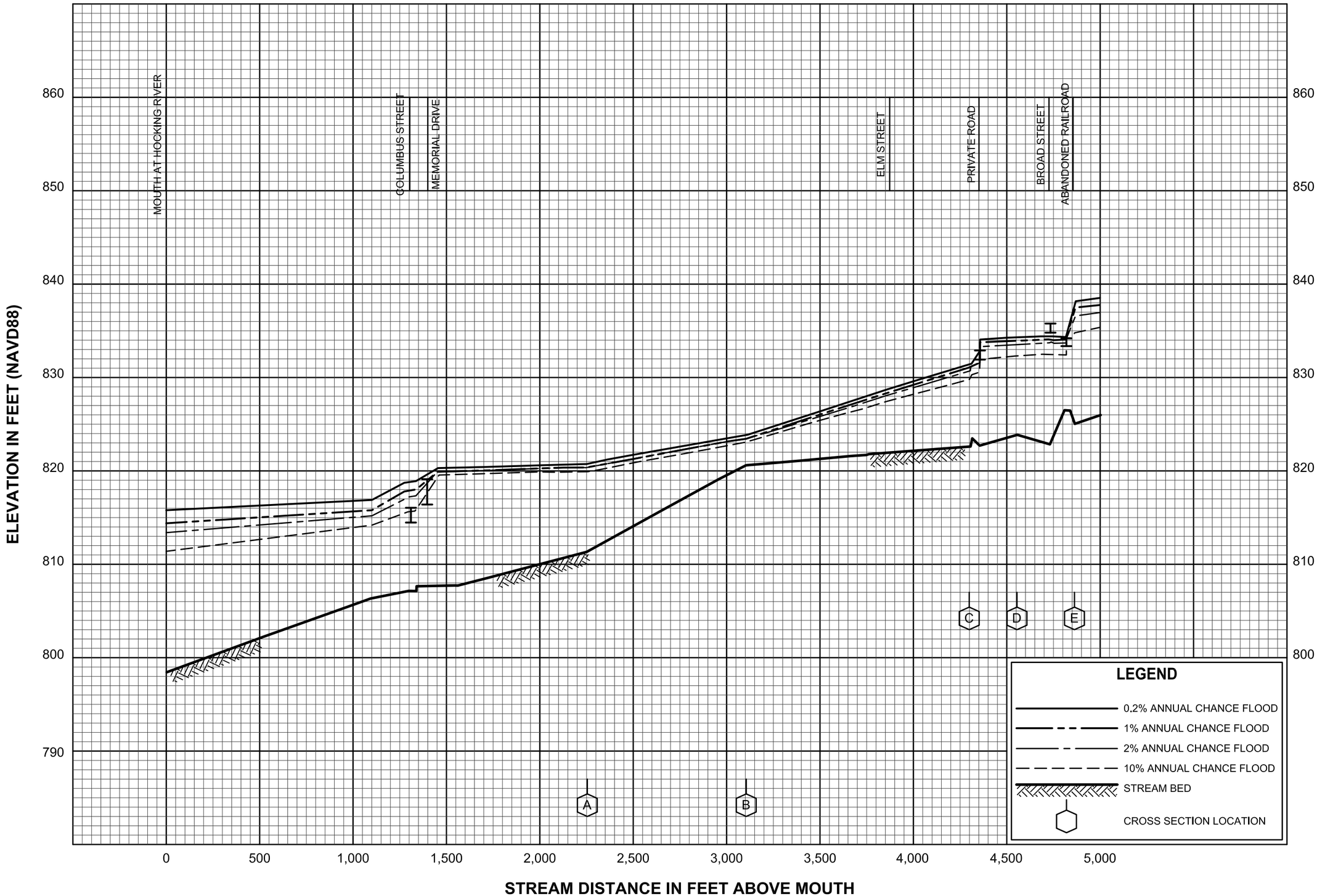

FLOOD PROFILES

TARHE RUN

FEDERAL EMERGENCY MANAGEMENT AGENCY

FAIRFIELD COUNTY, OH

AND INCORPORATED AREAS

111P

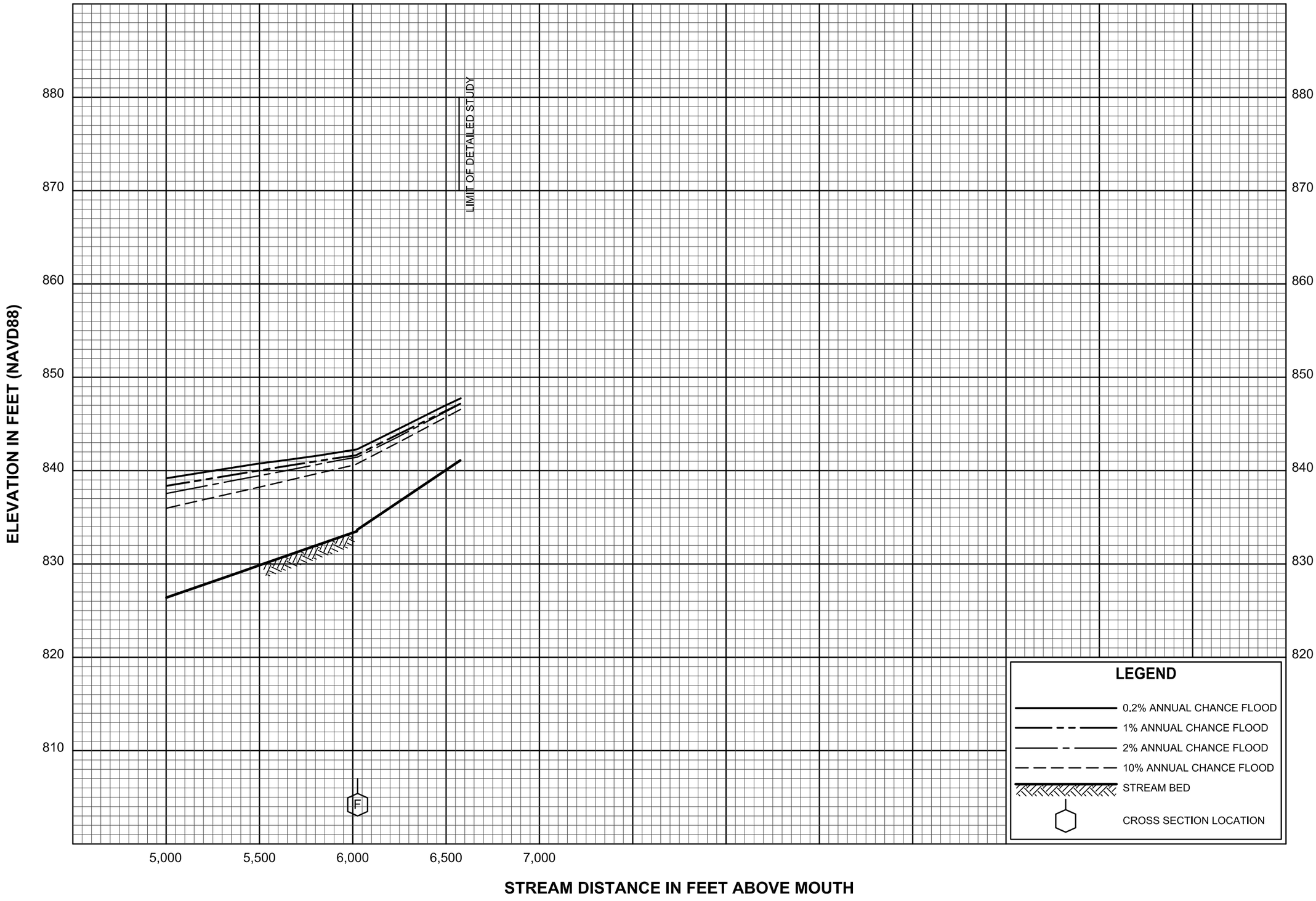

FLOOD PROFILES

TARHE RUN

FEDERAL EMERGENCY MANAGEMENT AGENCY

FAIRFIELD COUNTY, OH

AND INCORPORATED AREAS

112P

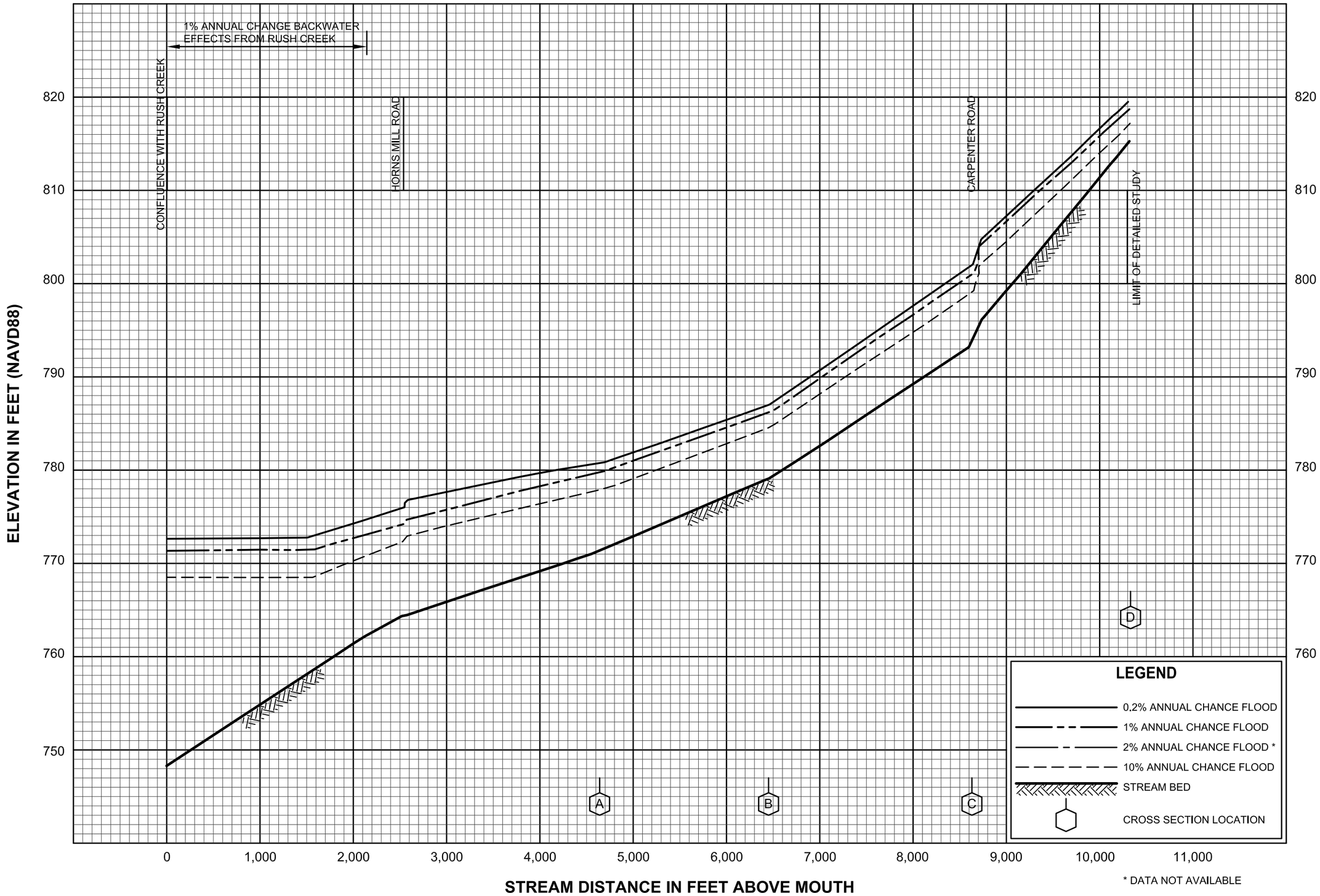

FLOOD PROFILES

TRIBUTARY A

FEDERAL EMERGENCY MANAGEMENT AGENCY

FAIRFIELD COUNTY, OH

AND INCORPORATED AREAS

113P

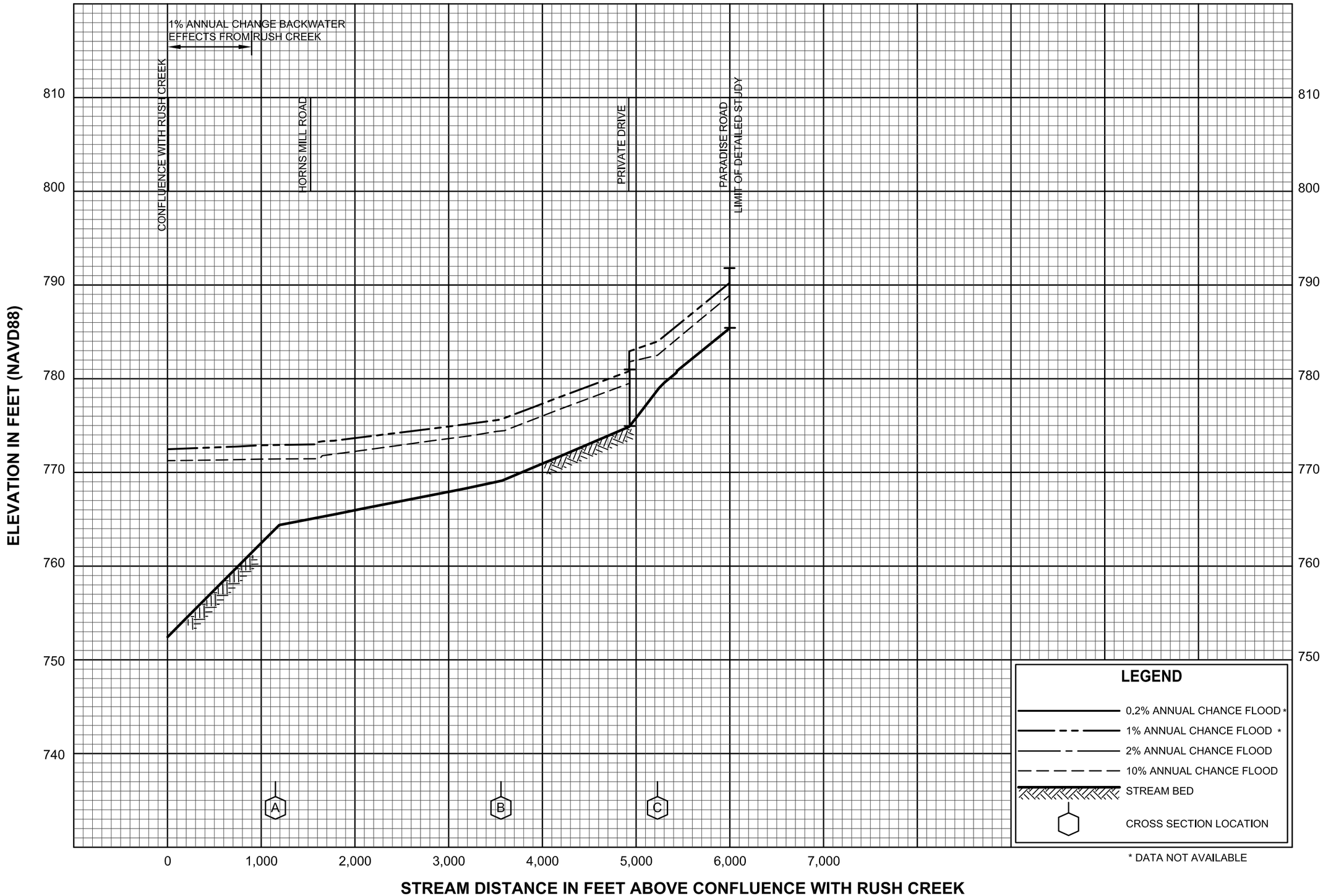

FLOOD PROFILES

TRIBUTARY B

FEDERAL EMERGENCY MANAGEMENT AGENCY

FAIRFIELD COUNTY, OH

AND INCORPORATED AREAS

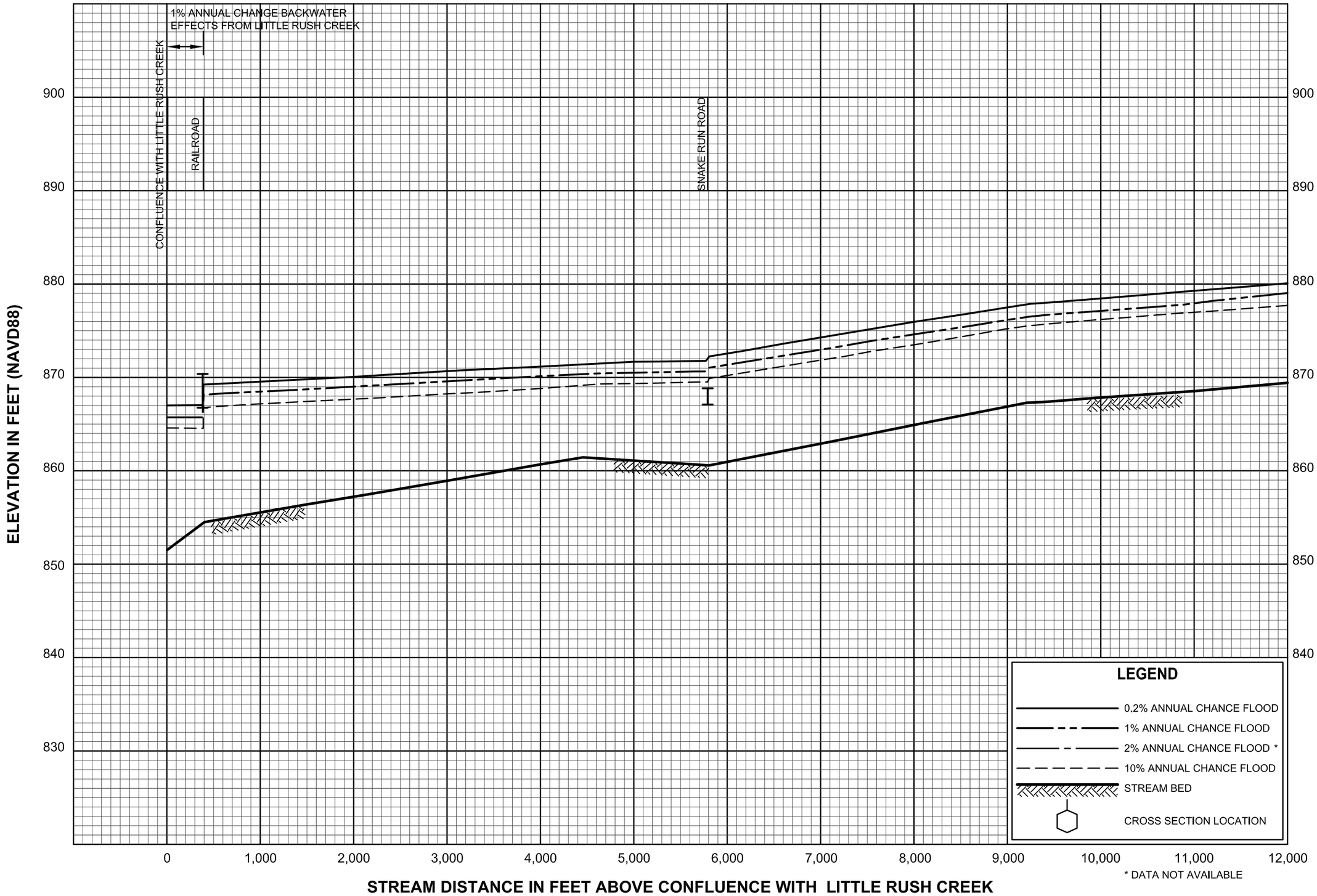

FLOOD PROFILES

TRIBUTARY H

FEDERAL EMERGENCY MANAGEMENT AGENCY

FAIRFIELD COUNTY, OH

AND INCORPORATED AREAS

115P

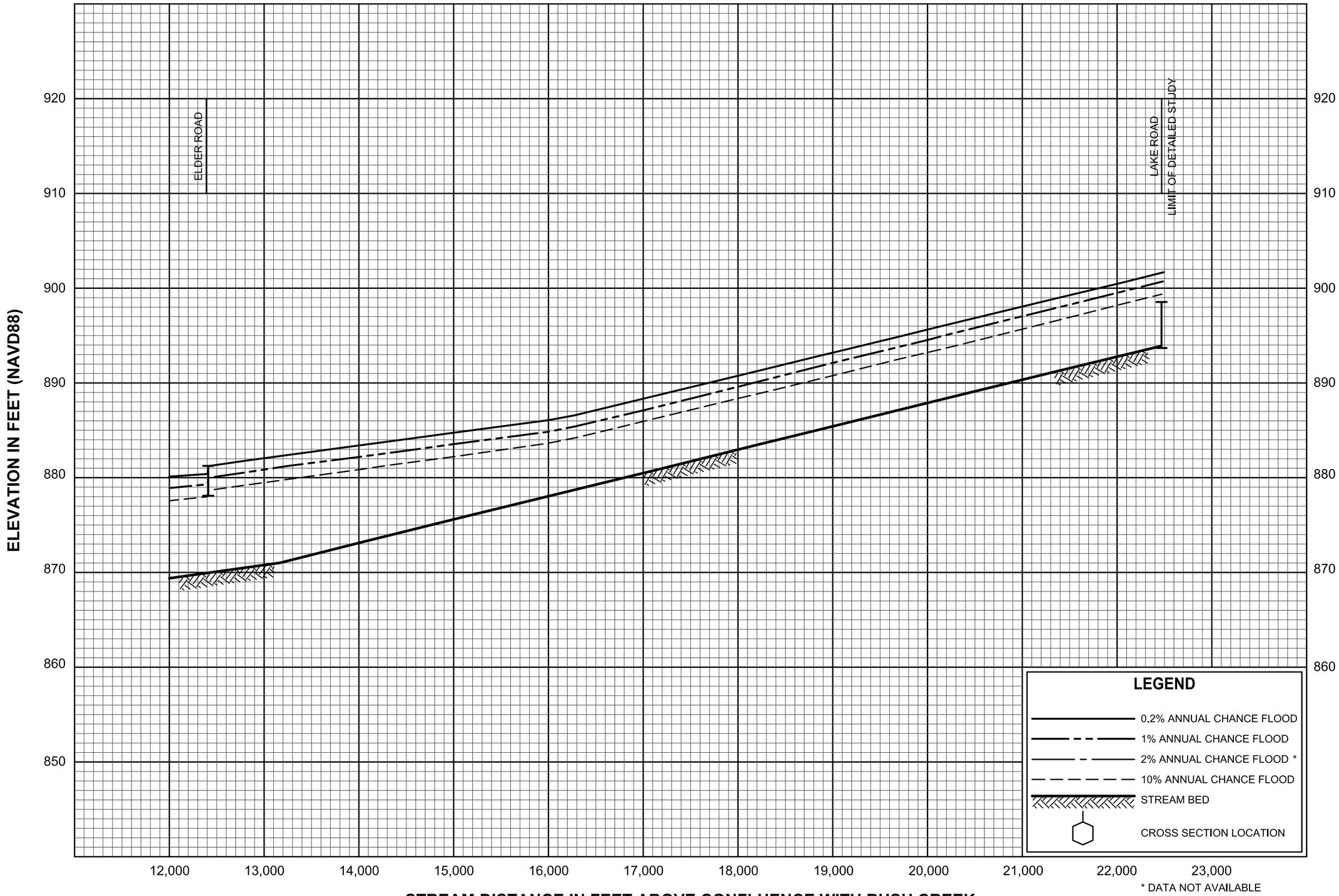

FLOOD PROFILES

TRIBUTARY H

FEDERAL EMERGENCY MANAGEMENT AGENCY

FAIRFIELD COUNTY, OH

AND INCORPORATED AREAS

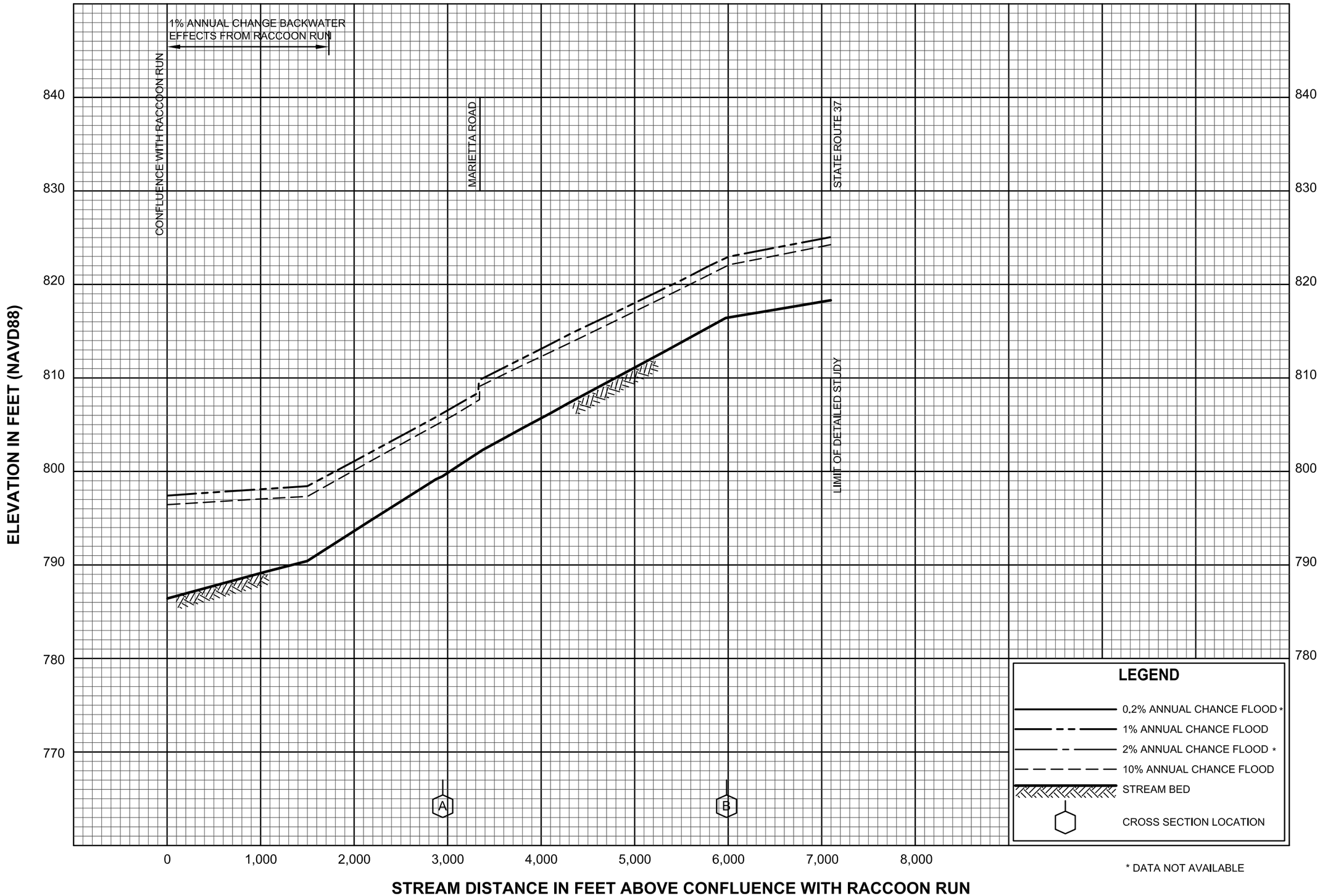

FLOOD PROFILES

TRIBUTARY I

FEDERAL EMERGENCY MANAGEMENT AGENCY

FAIRFIELD COUNTY, OH

AND INCORPORATED AREAS

117P

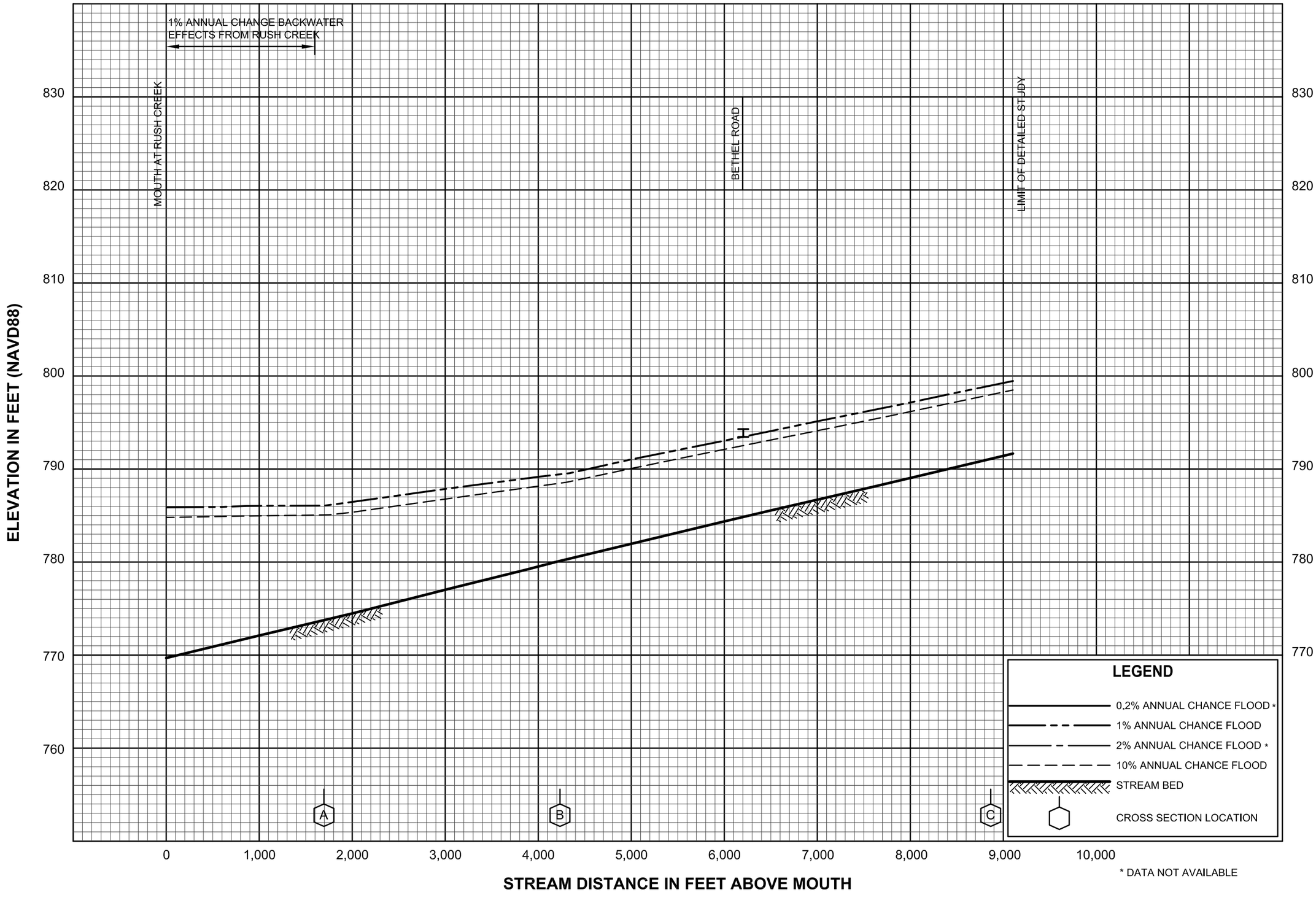

FLOOD PROFILES

TURKEY RUN

FEDERAL EMERGENCY MANAGEMENT AGENCY

FAIRFIELD COUNTY, OH

AND INCORPORATED AREAS

118P

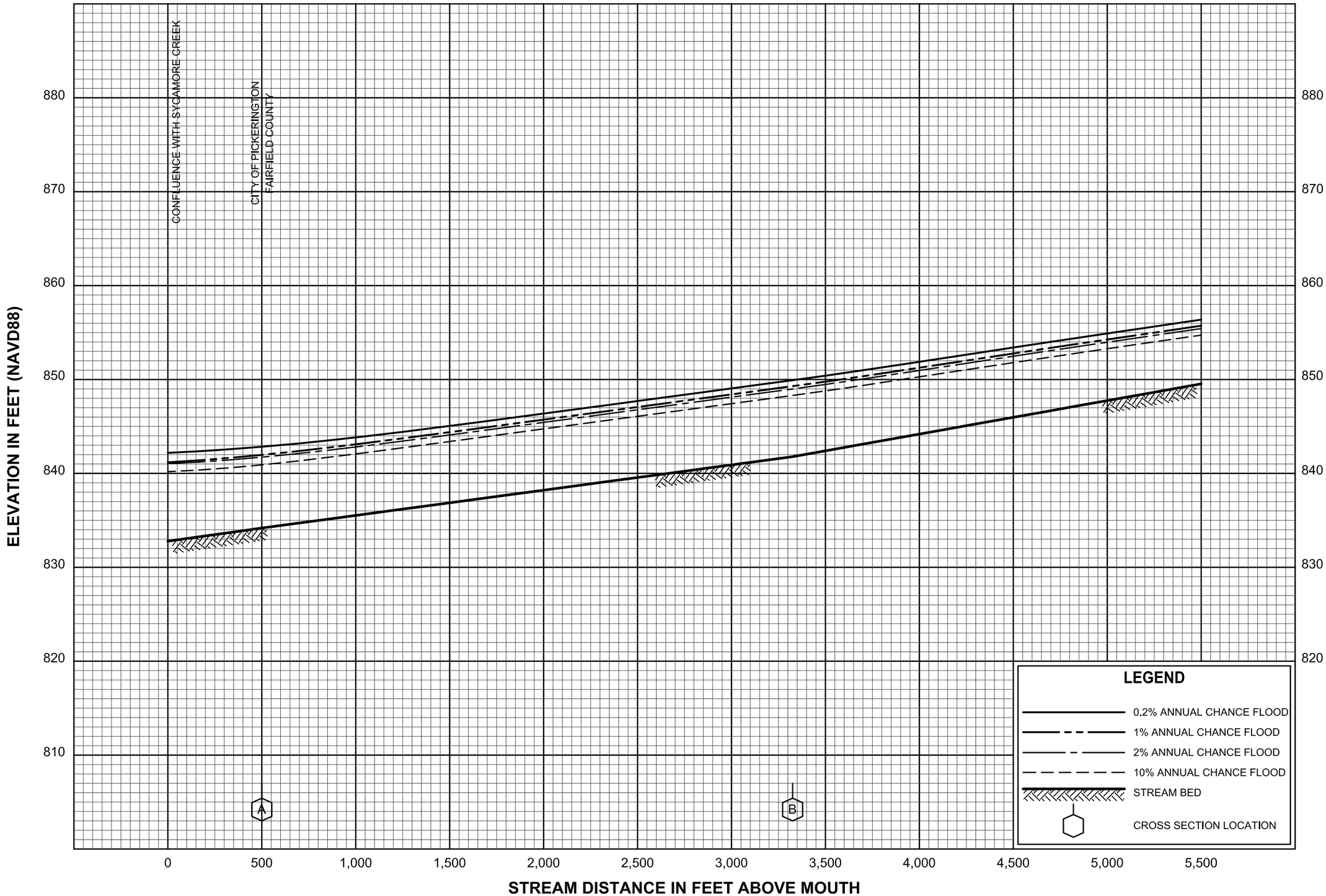

FLOOD PROFILES

UNNAMED TRIBUTARY TO SYCAMORE CREEK

FEDERAL EMERGENCY MANAGEMENT AGENCY

FAIRFIELD COUNTY, OH

AND INCORPORATED AREAS

119P

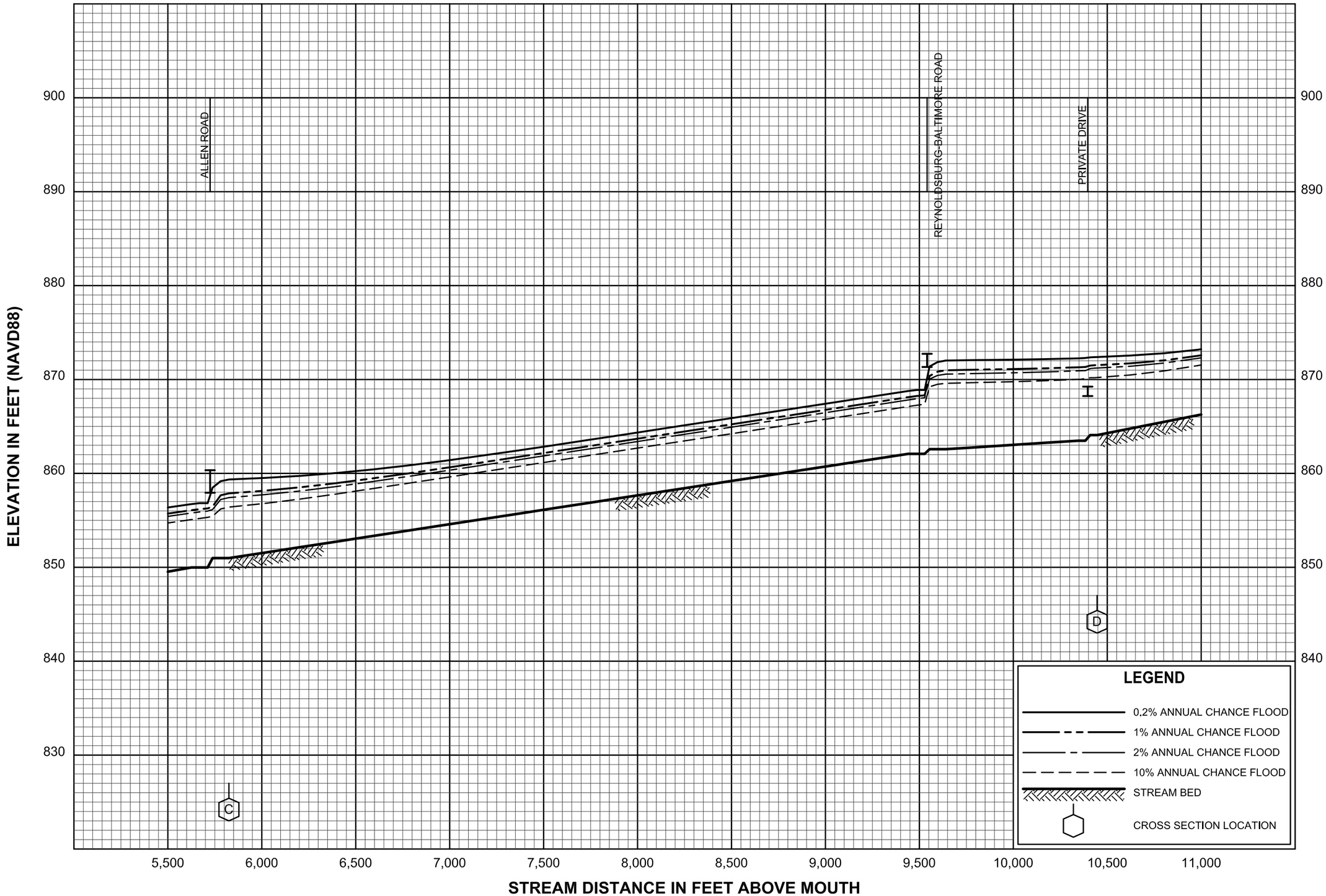

FLOOD PROFILES

UNNAMED TRIBUTARY TO SYCAMORE CREEK

FEDERAL EMERGENCY MANAGEMENT AGENCY

FAIRFIELD COUNTY, OH

AND INCORPORATED AREAS

120P

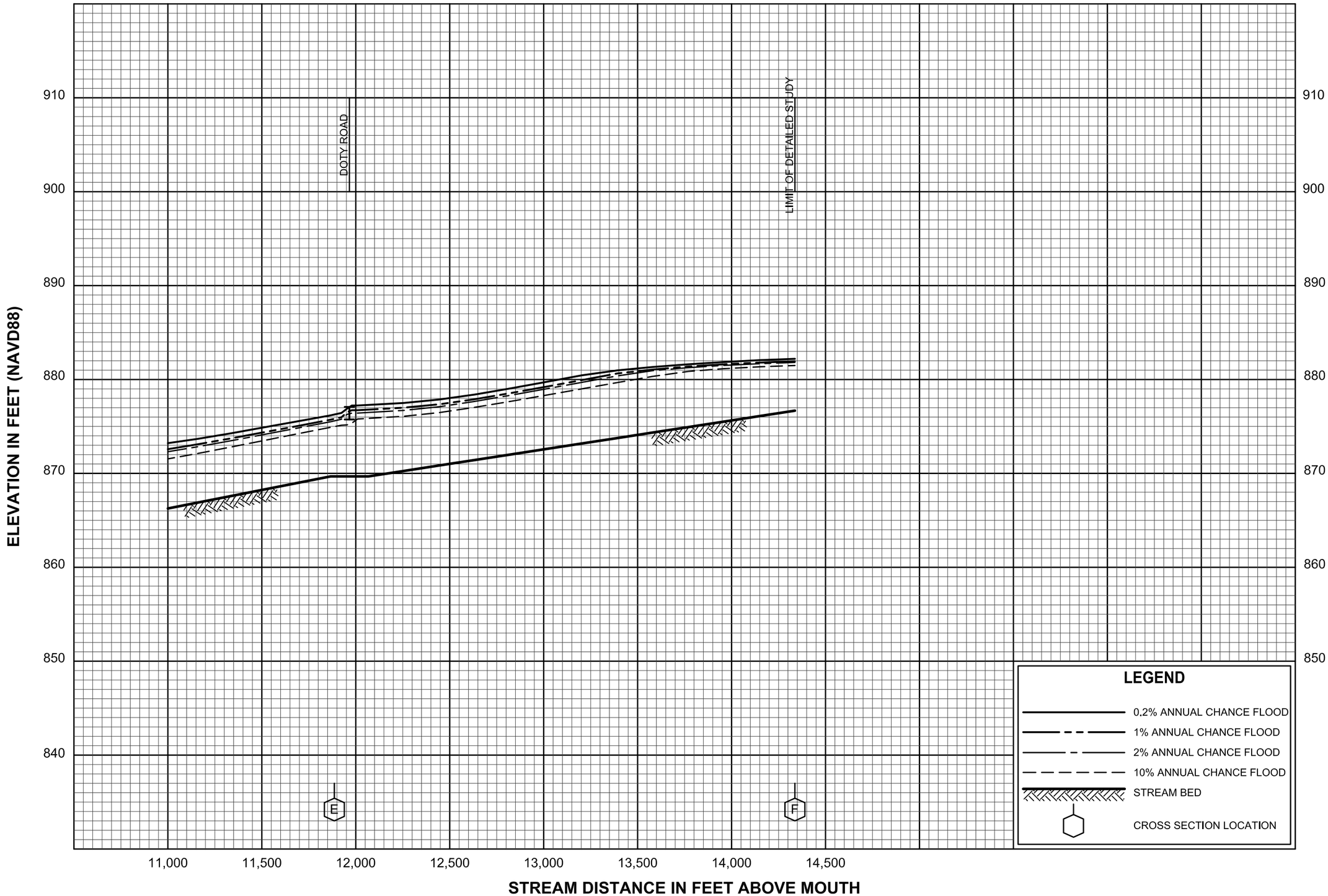

FLOOD PROFILES

UNNAMED TRIBUTARY TO SYCAMORE CREEK

FEDERAL EMERGENCY MANAGEMENT AGENCY

FAIRFIELD COUNTY, OH

AND INCORPORATED AREAS

121P

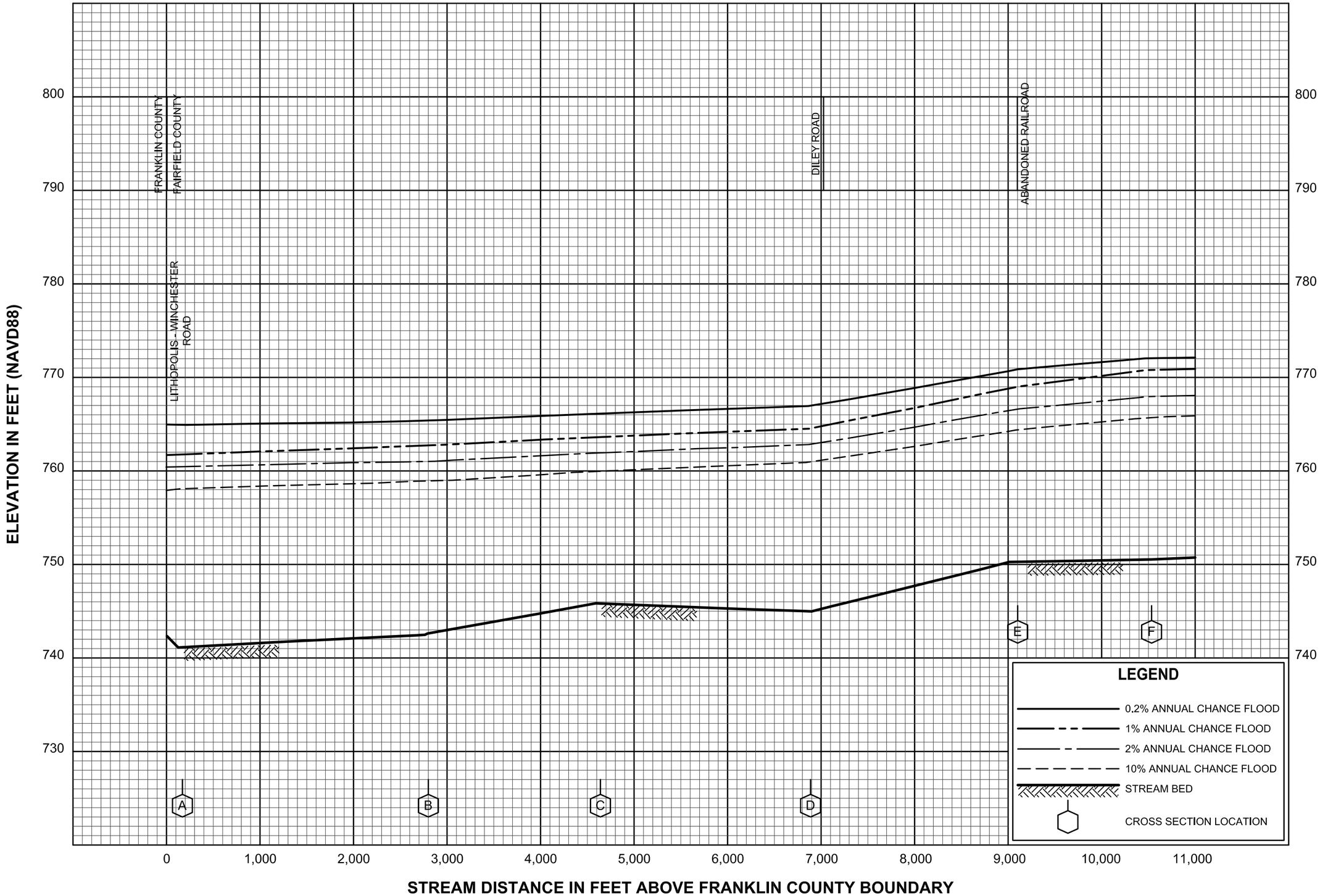

FLOOD PROFILES

WALNUT CREEK

FEDERAL EMERGENCY MANAGEMENT AGENCY

FAIRFIELD COUNTY, OH

AND INCORPORATED AREAS

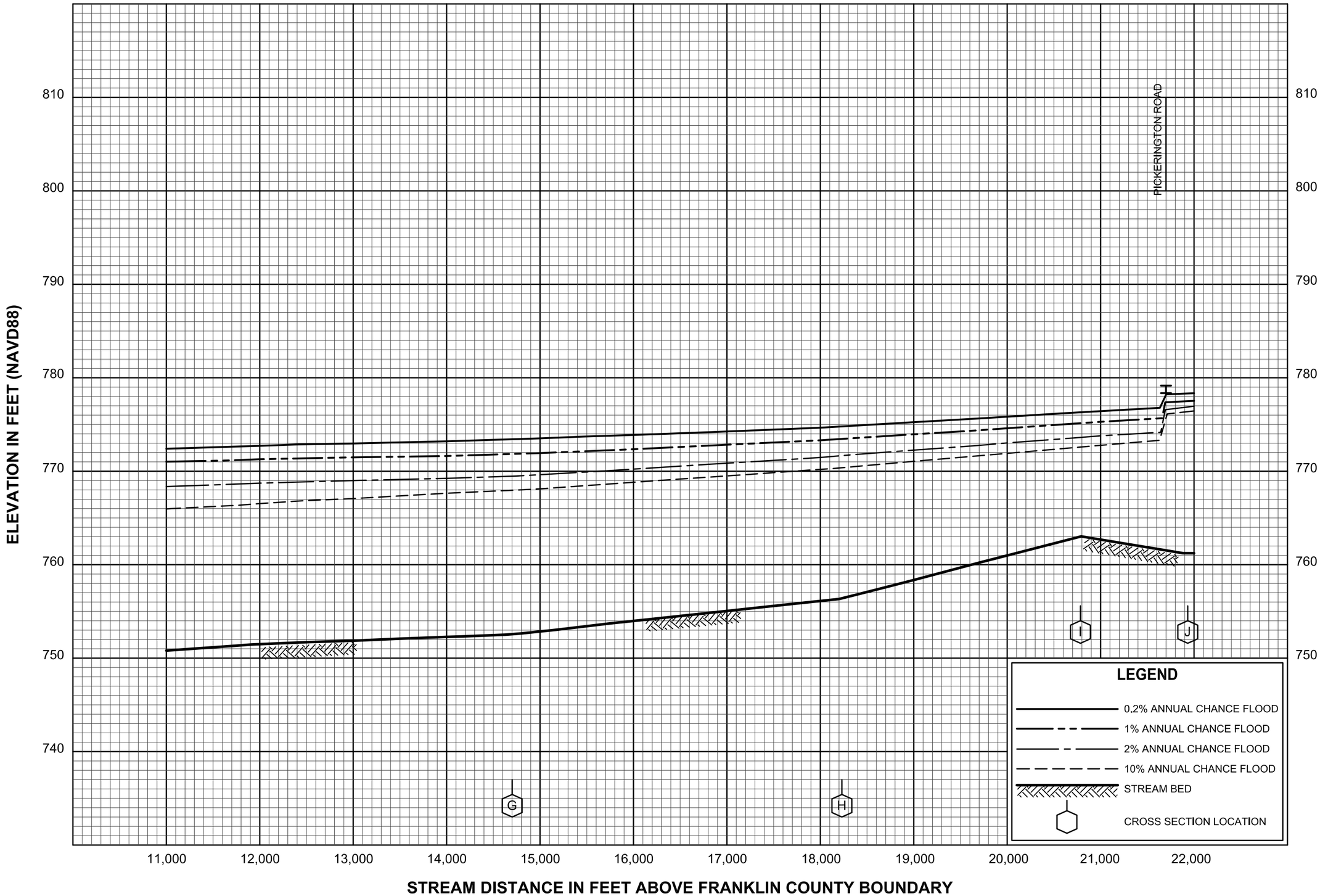

FLOOD PROFILES

WALNUT CREEK

FEDERAL EMERGENCY MANAGEMENT AGENCY

FAIRFIELD COUNTY, OH

AND INCORPORATED AREAS

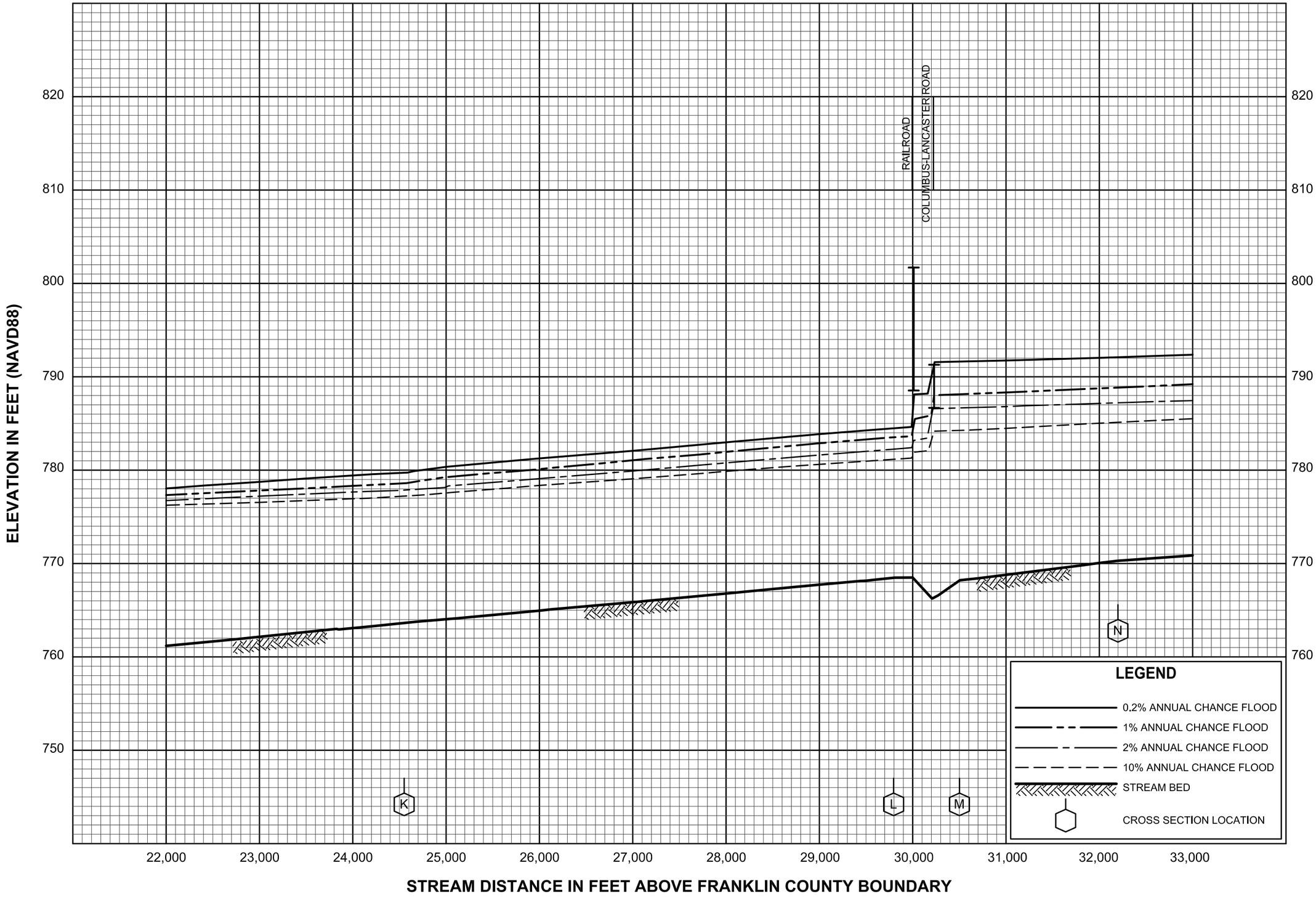

FLOOD PROFILES

WALNUT CREEK

FEDERAL EMERGENCY MANAGEMENT AGENCY

FAIRFIELD COUNTY, OH

AND INCORPORATED AREAS

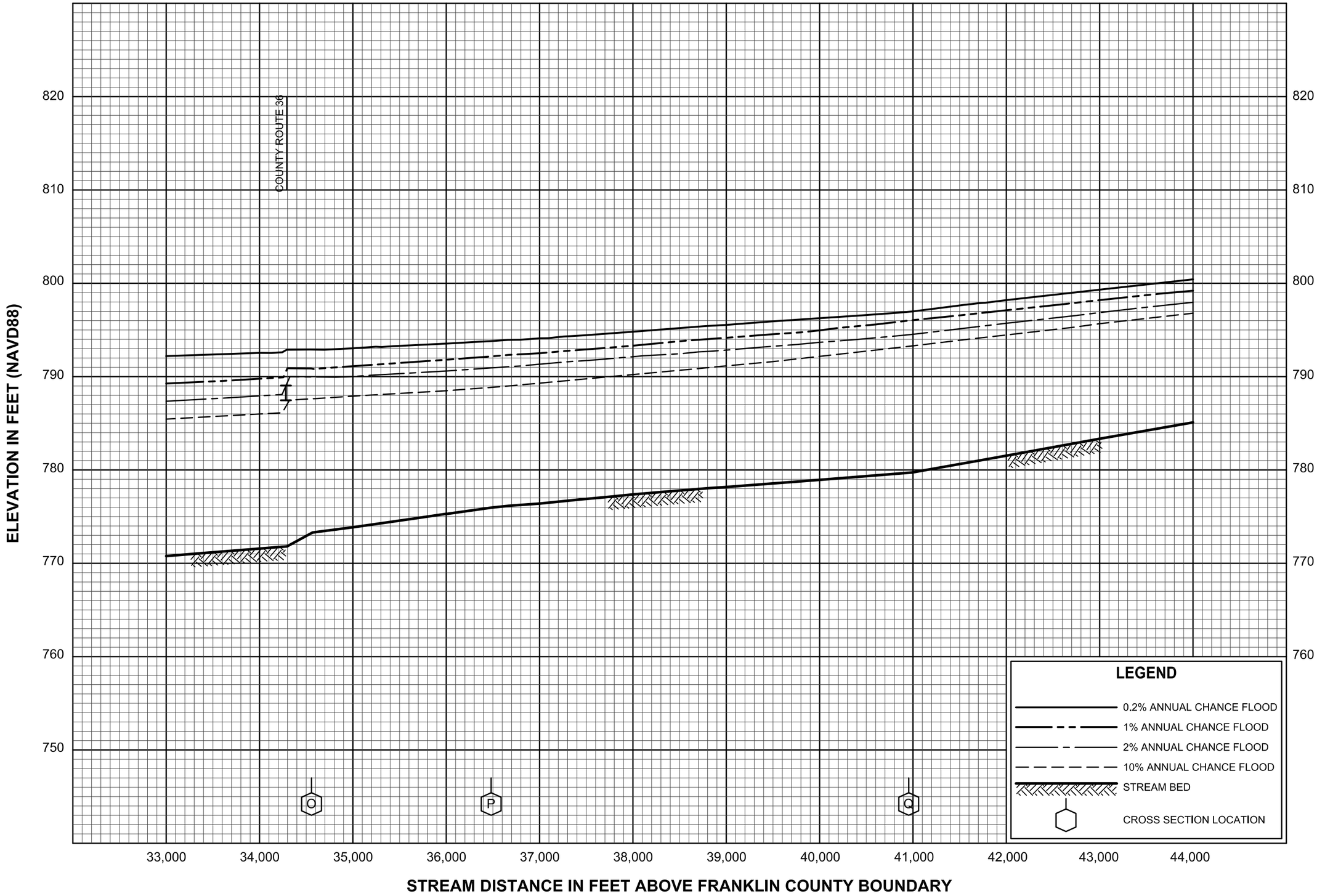

FLOOD PROFILES

WALNUT CREEK

FEDERAL EMERGENCY MANAGEMENT AGENCY

FAIRFIELD COUNTY, OH

AND INCORPORATED AREAS

125P

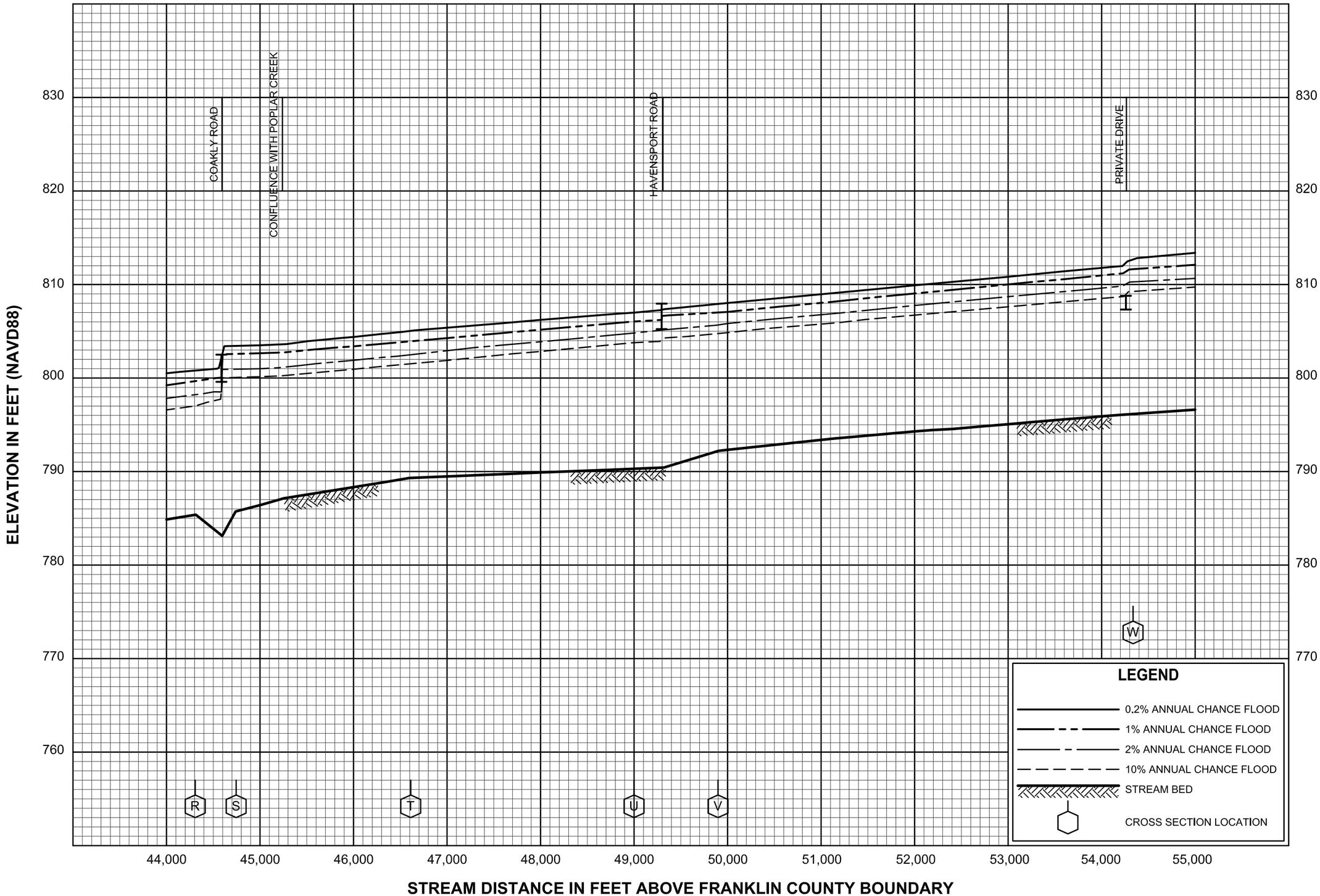

FLOOD PROFILES

WALNUT CREEK

FEDERAL EMERGENCY MANAGEMENT AGENCY

FAIRFIELD COUNTY, OH

AND INCORPORATED AREAS

126P

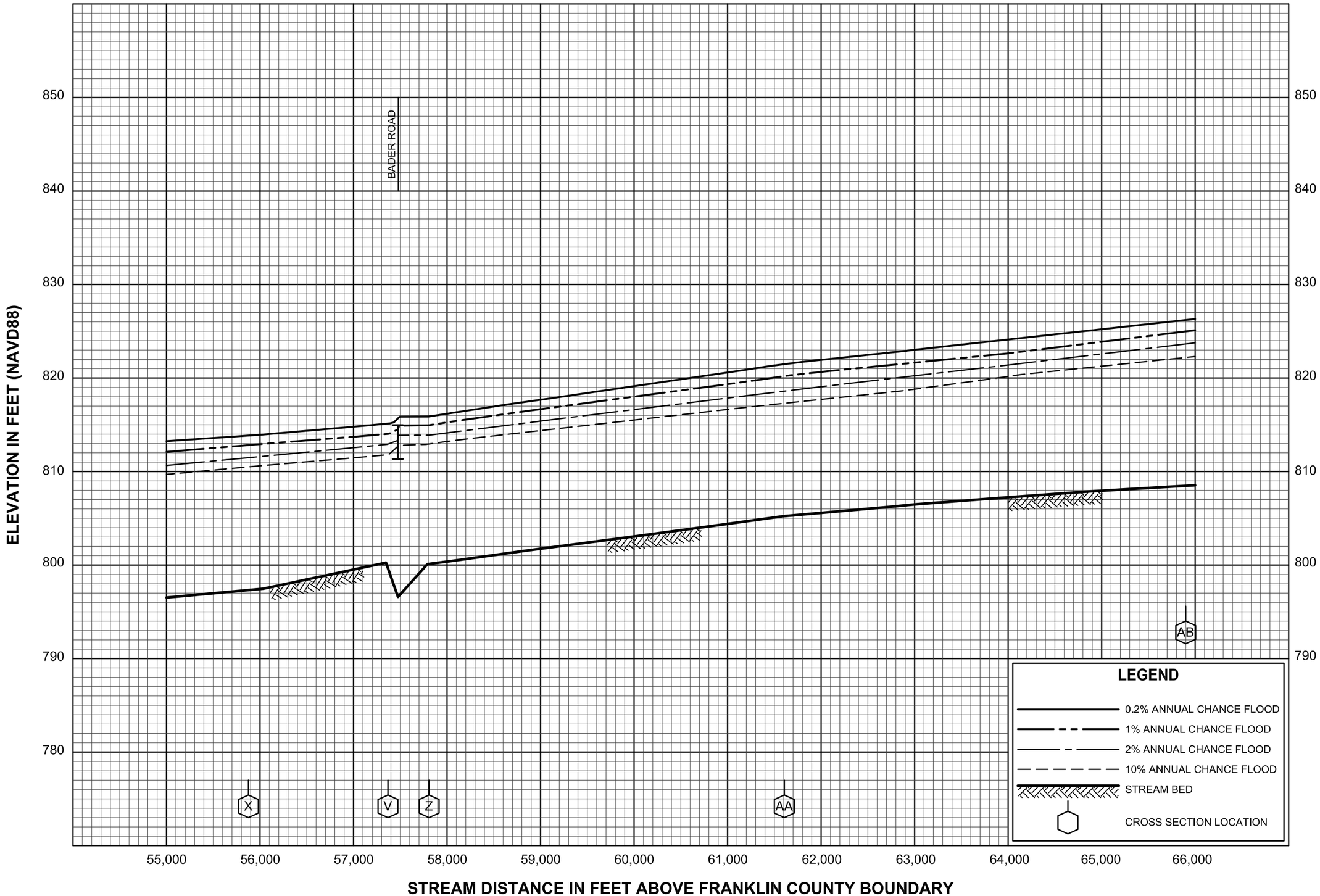

FLOOD PROFILES

WALNUT CREEK

FEDERAL EMERGENCY MANAGEMENT AGENCY

FAIRFIELD COUNTY, OH

AND INCORPORATED AREAS

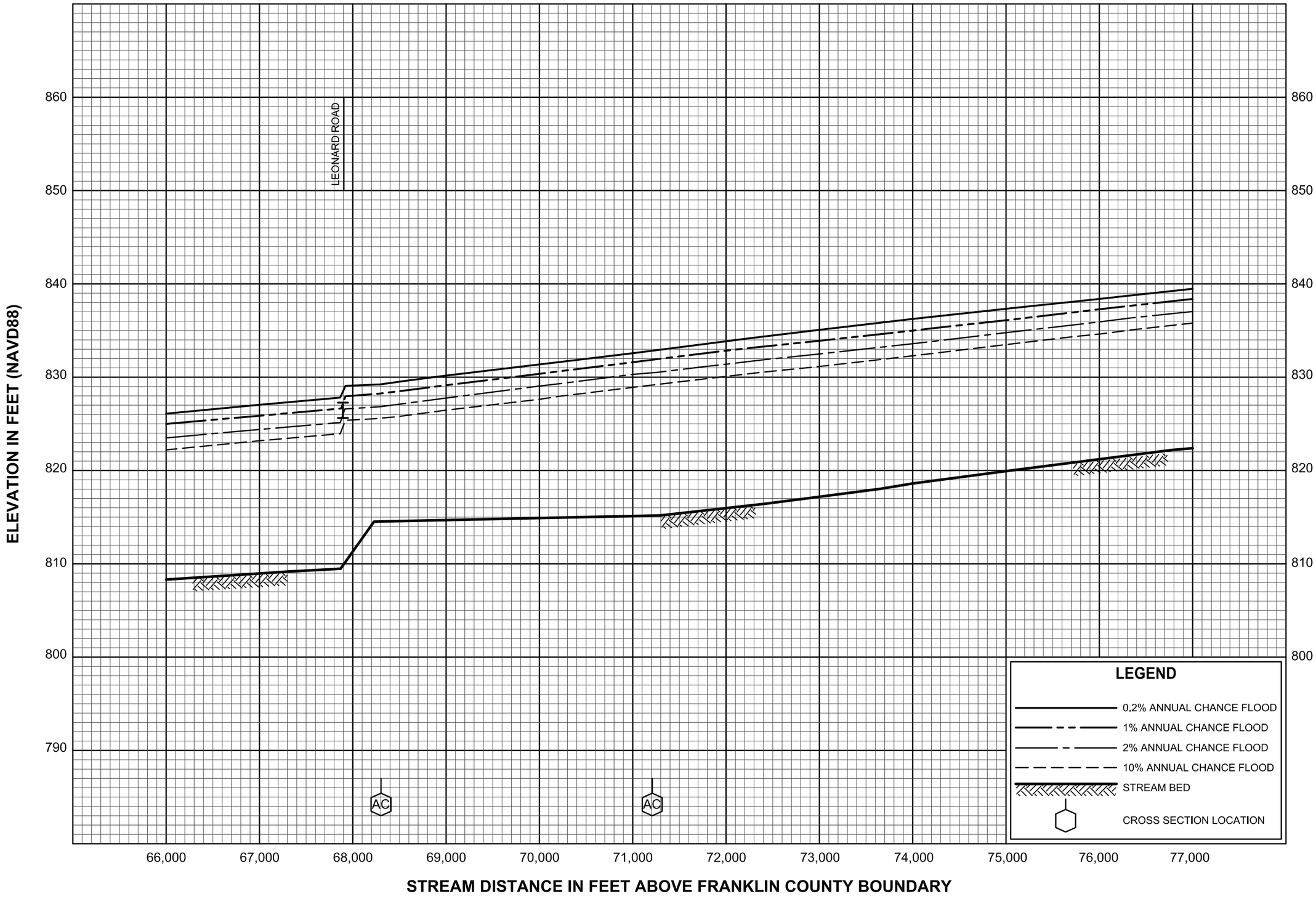

FLOOD PROFILES

WALNUT CREEK

FEDERAL EMERGENCY MANAGEMENT AGENCY

FAIRFIELD COUNTY, OH

AND INCORPORATED AREAS

128P

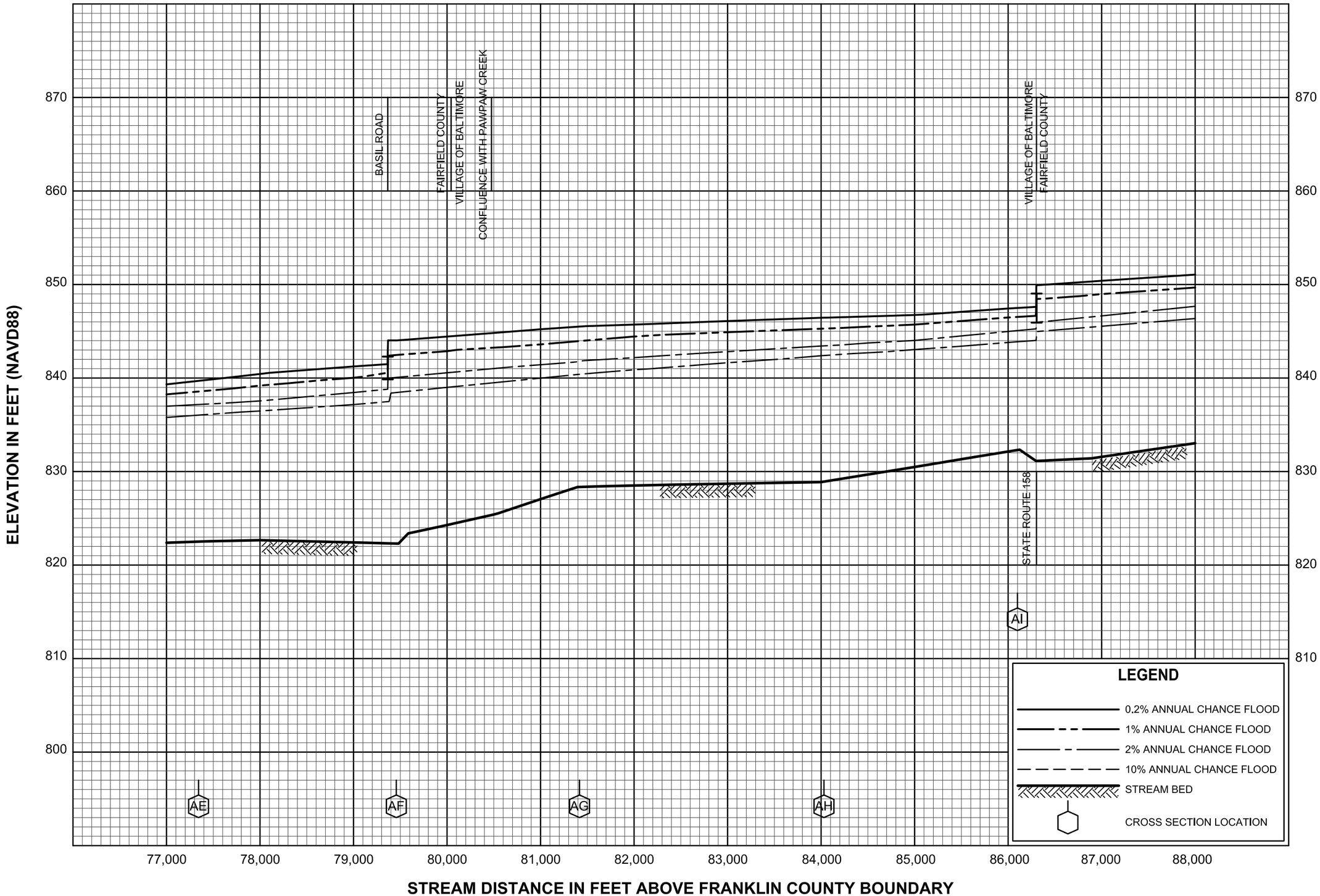

FLOOD PROFILES

WALNUT CREEK

FEDERAL EMERGENCY MANAGEMENT AGENCY

FAIRFIELD COUNTY, OH

AND INCORPORATED AREAS

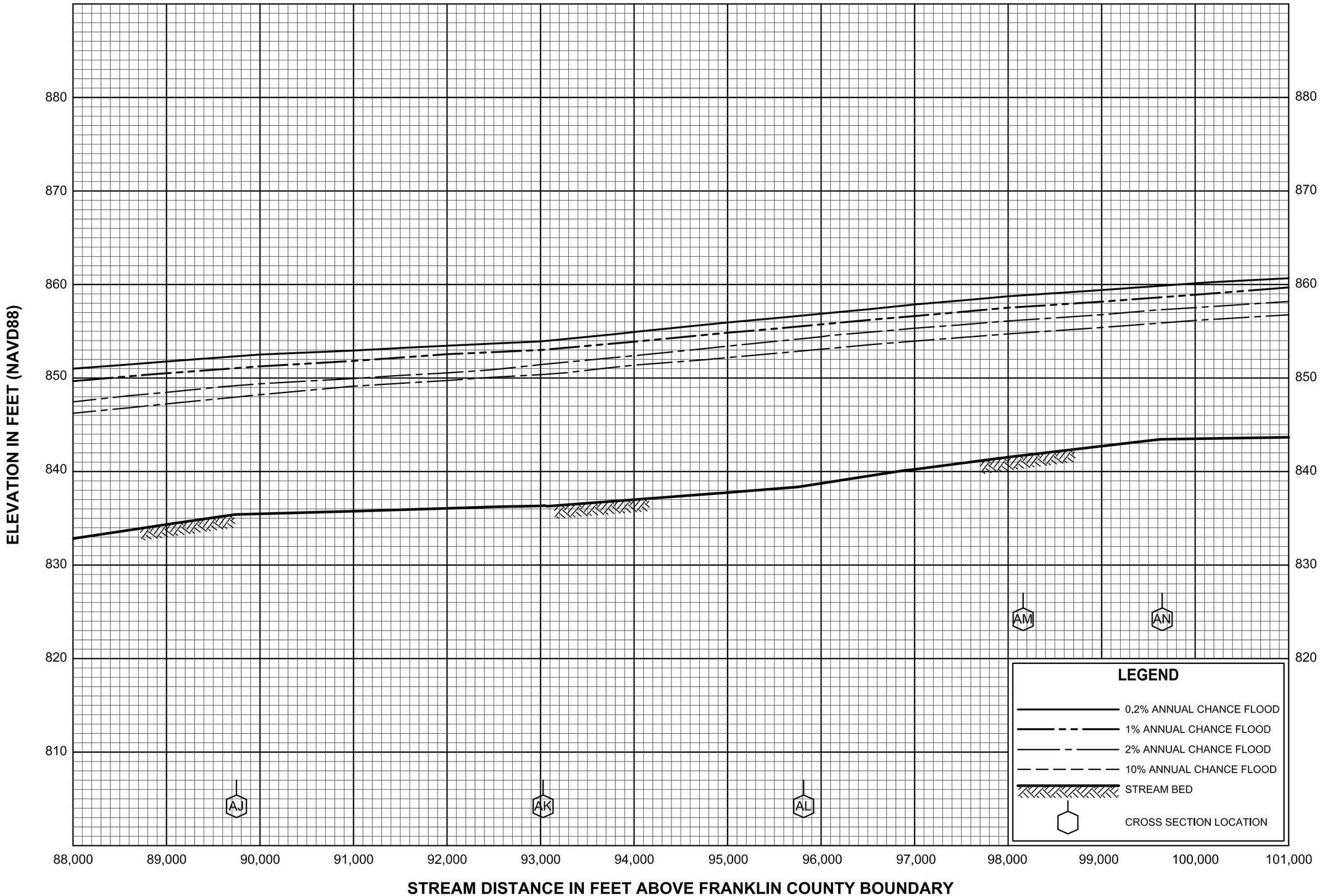

FLOOD PROFILES

WALNUT CREEK

FEDERAL EMERGENCY MANAGEMENT AGENCY

FAIRFIELD COUNTY, OH

AND INCORPORATED AREAS

130P

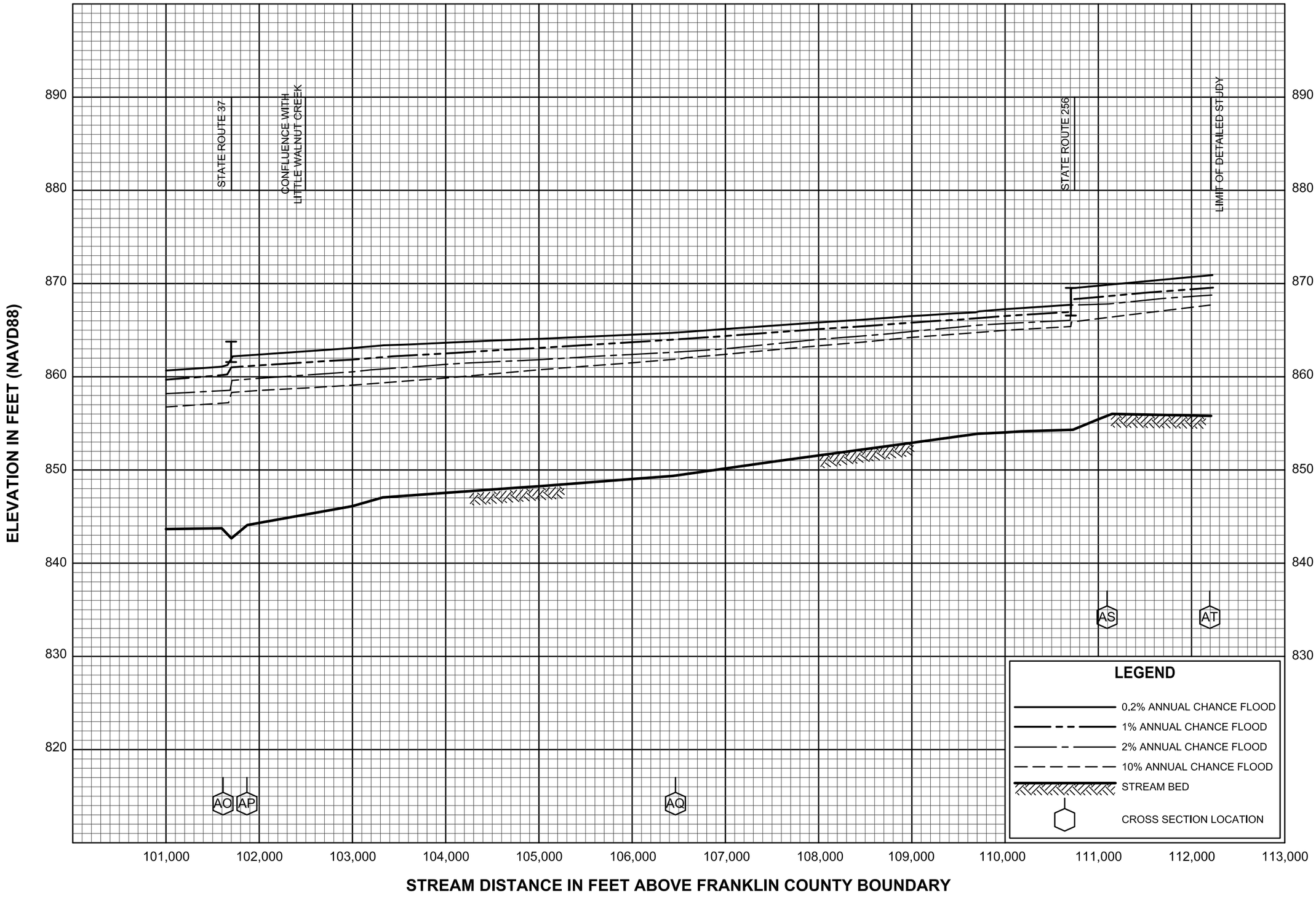

FLOOD PROFILES

WALNUT CREEK

FEDERAL EMERGENCY MANAGEMENT AGENCY

FAIRFIELD COUNTY, OH

AND INCORPORATED AREAS

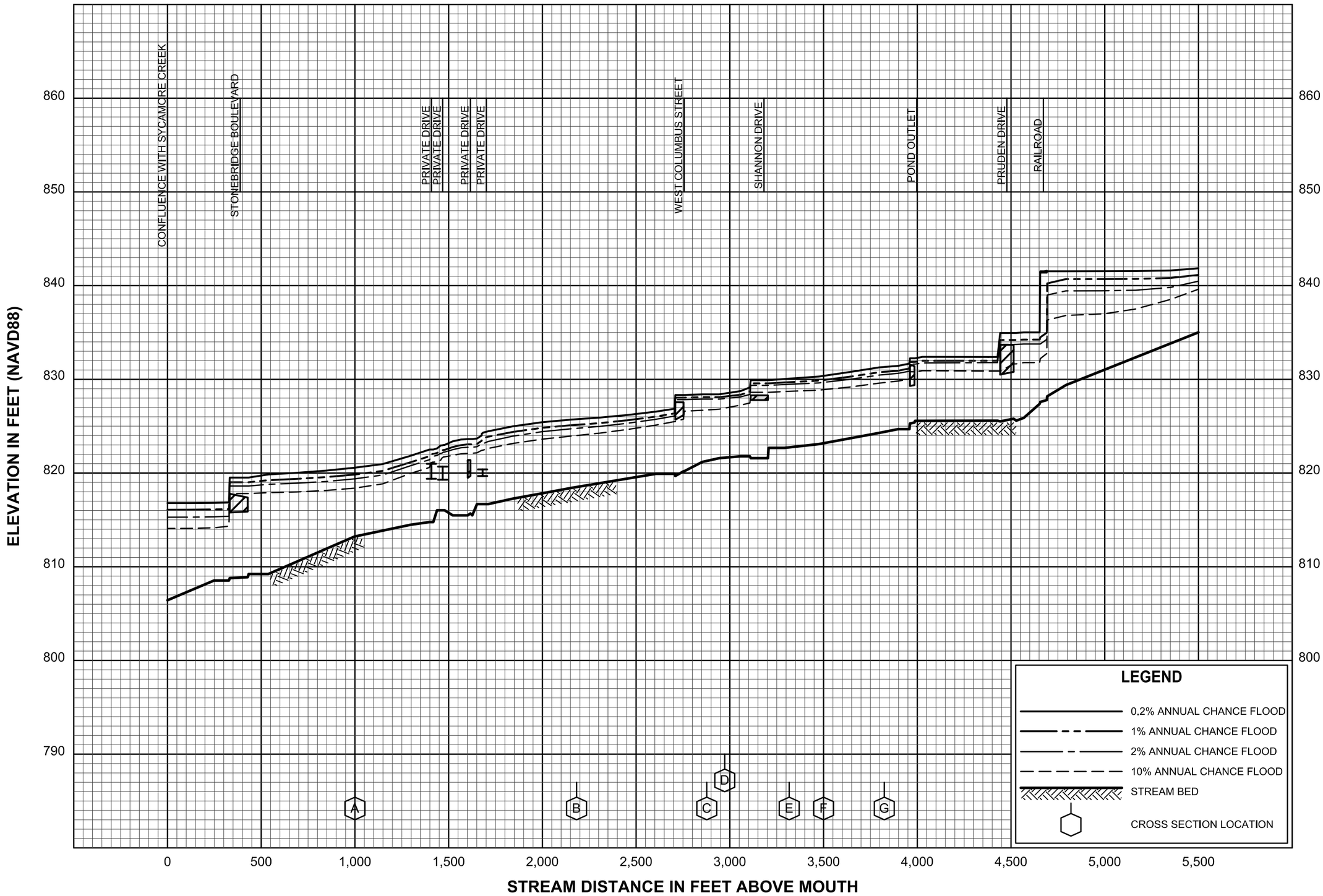

FLOOD PROFILES

WILLOW RUN

FEDERAL EMERGENCY MANAGEMENT AGENCY

FAIRFIELD COUNTY, OH

AND INCORPORATED AREAS

132P

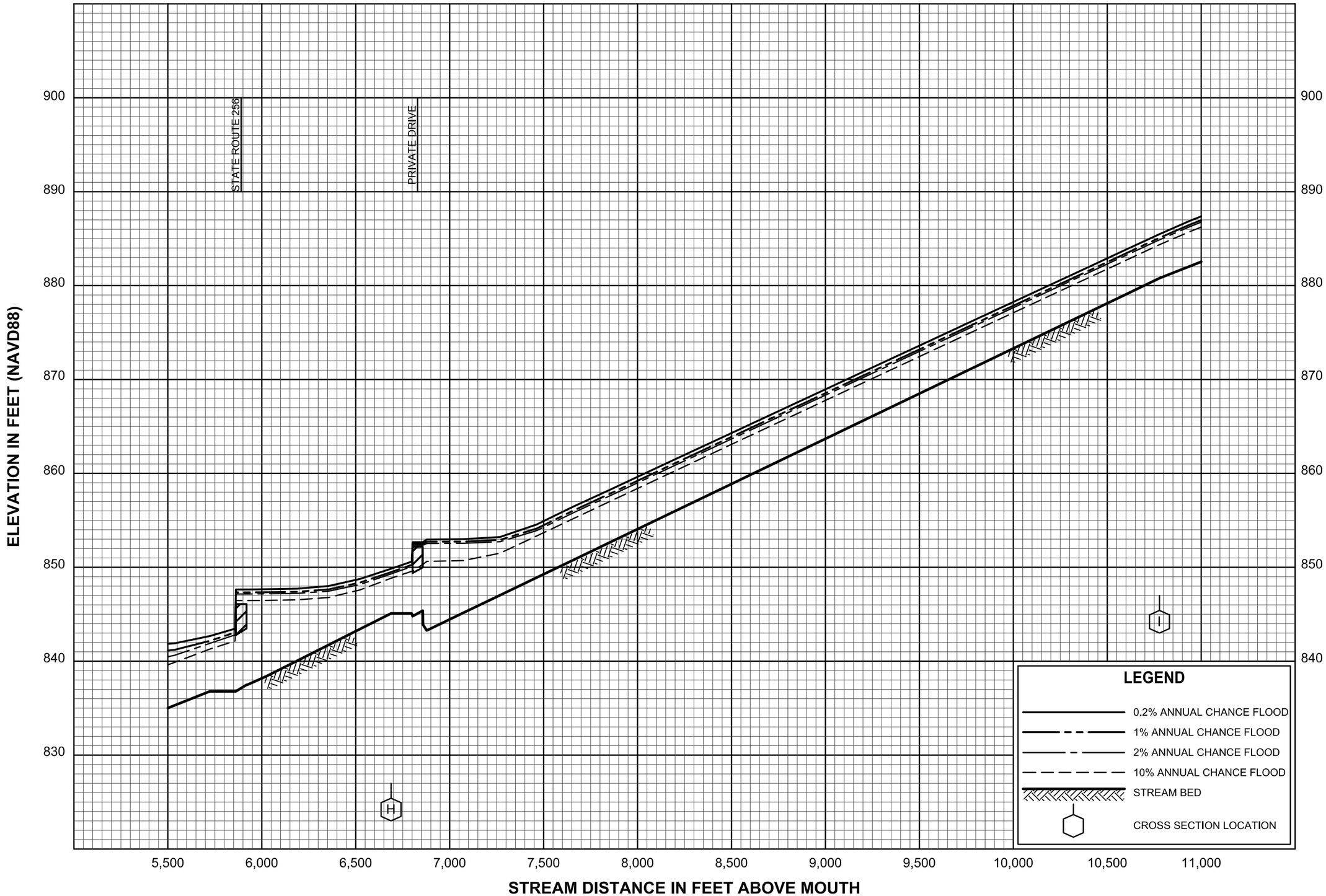

FLOOD PROFILES

WILLOW RUN

FEDERAL EMERGENCY MANAGEMENT AGENCY

FAIRFIELD COUNTY, OH

AND INCORPORATED AREAS

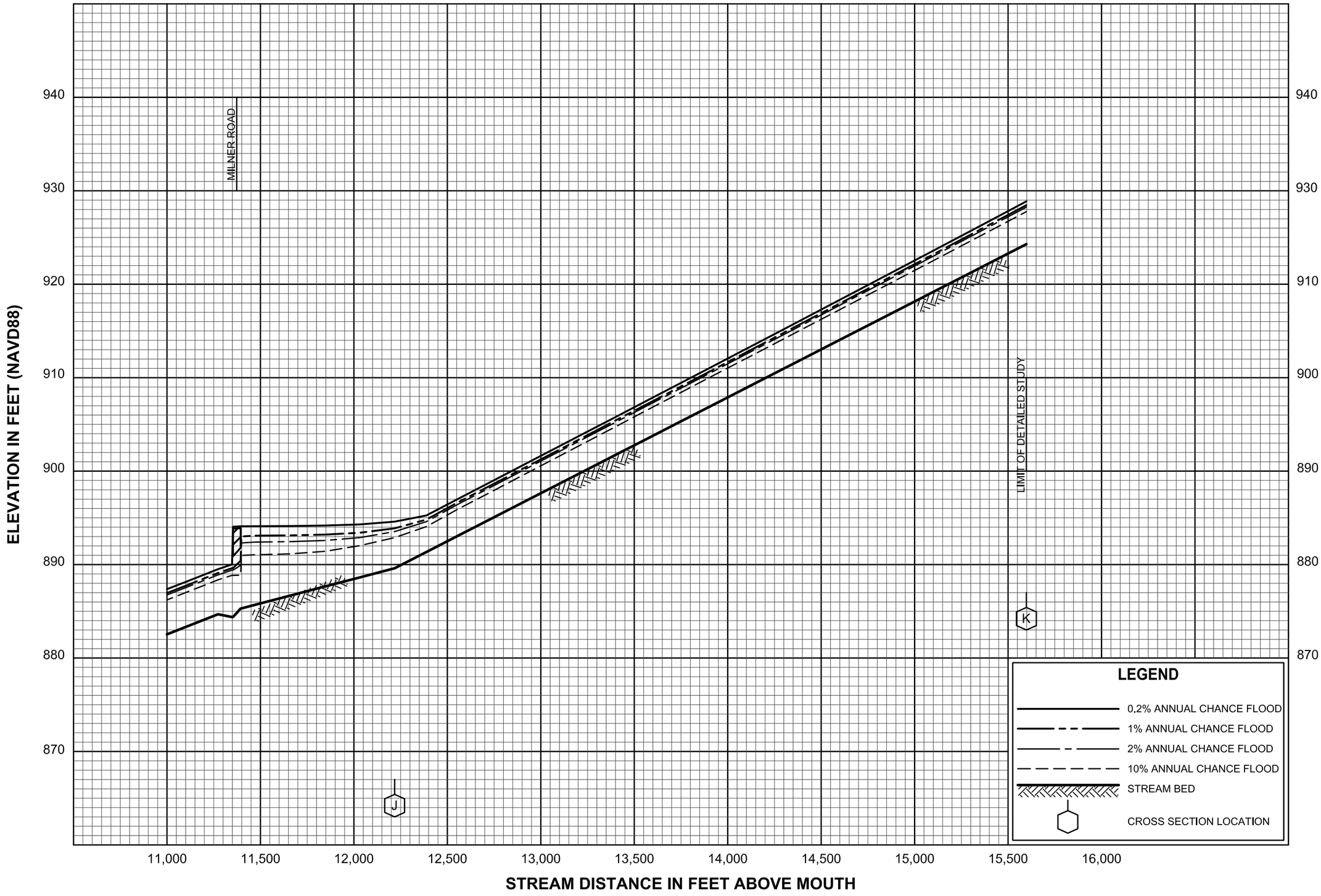

FLOOD PROFILES

WILLOW RUN

FEDERAL EMERGENCY MANAGEMENT AGENCY

FAIRFIELD COUNTY, OH

AND INCORPORATED AREAS

134P