





Thoroughfare Plan

Fairfield County Development Strategy and Land Use Plan

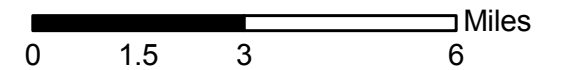
U.S., State, County, and Township Routes

Map Key

-  MAJOR ARTERIAL
-  MINOR ARTERIAL
-  MAJOR COLLECTOR
-  MINOR COLLECTOR
-  LOCAL ROAD
-  NEW ROAD ALIGNMENTS
-  CORRIDOR FOR STUDY
-  PROPOSED INTERCHANGE
-  ACTIVE RAILROAD
-  AIRPORT

Scale

1 inch equals 3 mile



Prepared by
Fairfield County
Regional Planning Commission

Courtesy of
Burns, Bertsch & Harris, Inc.
Burgess & Niple
Bennett & Williams Environmental Consultants, Inc.

Additional information provided by
Fairfield County Auditor, Department of GIS

