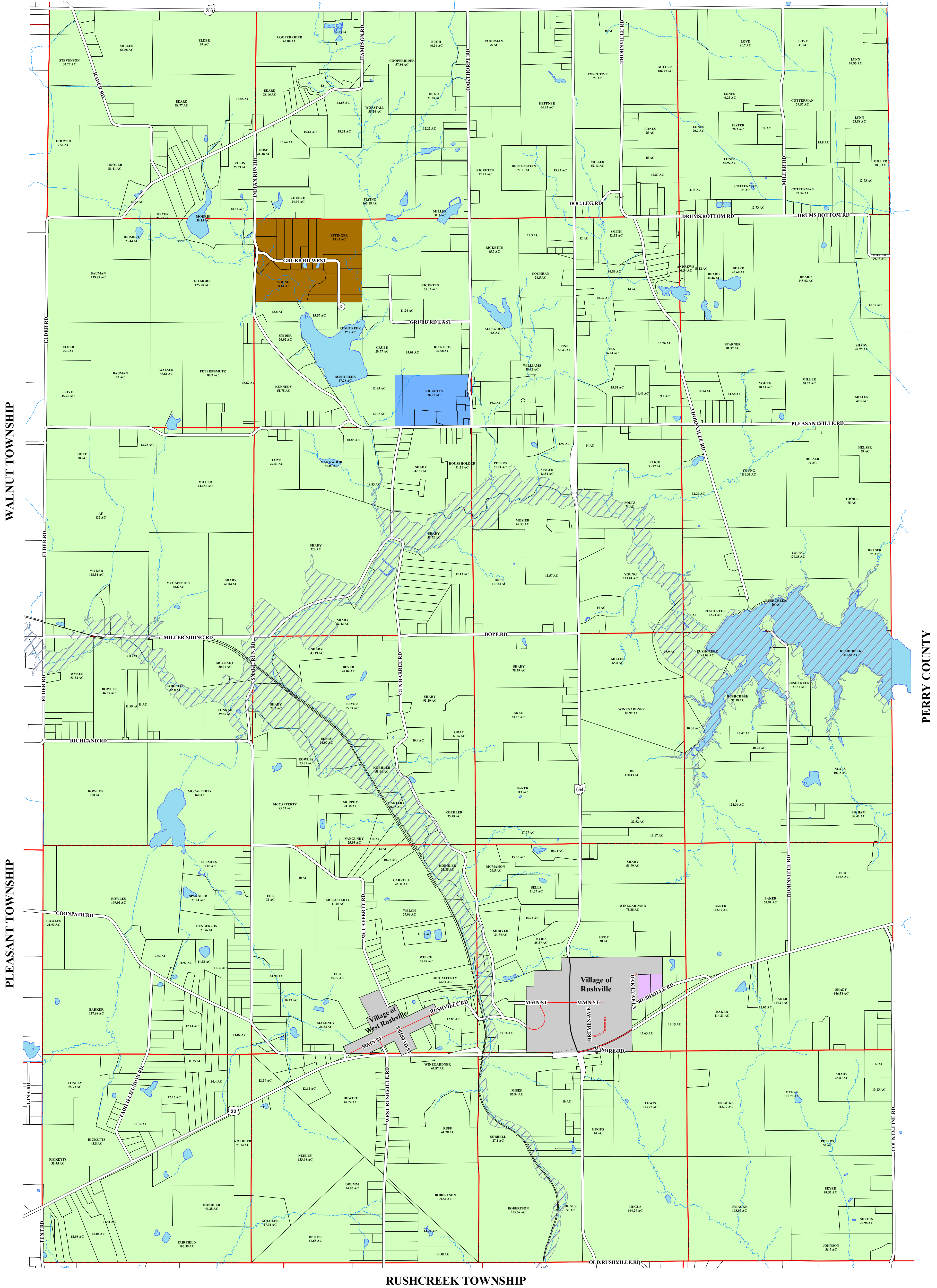


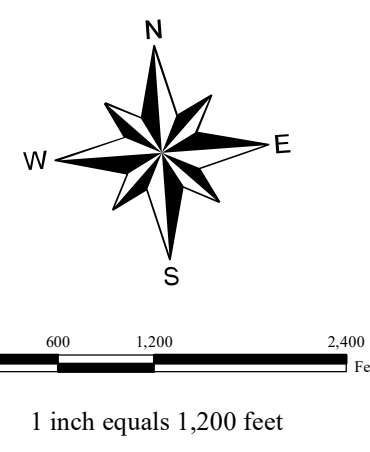
# Richland Township Zoning Map

May 2022

PERRY COUNTY



**Fairfield County Auditor**  
 Carrie L. Brown, Ph.D., MBA, CGFM  
 COUNTY AUDITOR  
 Fairfield County  
 GIS DEPARTMENT  
 108 NORTH HIGH STREET, RM 105  
 LANCASTER, OHIO 43130-3710  
 P: (740) 852-7055



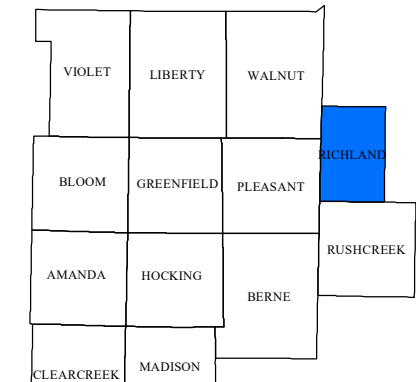
**DISCLAIMER**  
 All data created by the Fairfield County Auditor, GIS Department has been developed to meet National Map Accuracy Standards. All GIS data layers are referenced to the Ohio State Plane Coordinate System, Horizontal data - North American Datum (NAD) 83 (95). Vertical data - North American Datum Vertical Datum (NAVD) 88. Units - Surveyors Feet.  
 All data has been developed from public records that are constantly undergoing change and is not warranted for certain, completeness or accuracy. Fairfield County does not warrant, guarantee or represent the data to be fit for a particular use or purpose.  
 Please notify the Fairfield County Auditor, GIS Department with any discrepancies.

- LEGEND**
- ZONING**
- R-R, Residential District
  - R-1, Residential Single Family 3/4 Acre Lot
  - A-1, Agriculture One Dwelling
  - M-1, Manufactured Home Residential District
  - B-1, Highway Business-Commercial District
  - I-1, General Industrial District
  - F-P, Flood Plain Overlay District

- Section Lines
- Corporation Boundaries
- Parcels
- Bodies of Water
- Streams
- Railroads

Zoning Updates:

## RICHLAND TOWNSHIP FAIRFIELD COUNTY, OHIO



**OFFICIAL ZONING DISTRICT MAP**  
 Adopted by the Board of Township Trustees of Richland Township, Fairfield County Ohio, as part of the Zoning Resolution, passed the 26th day of February, 2008.