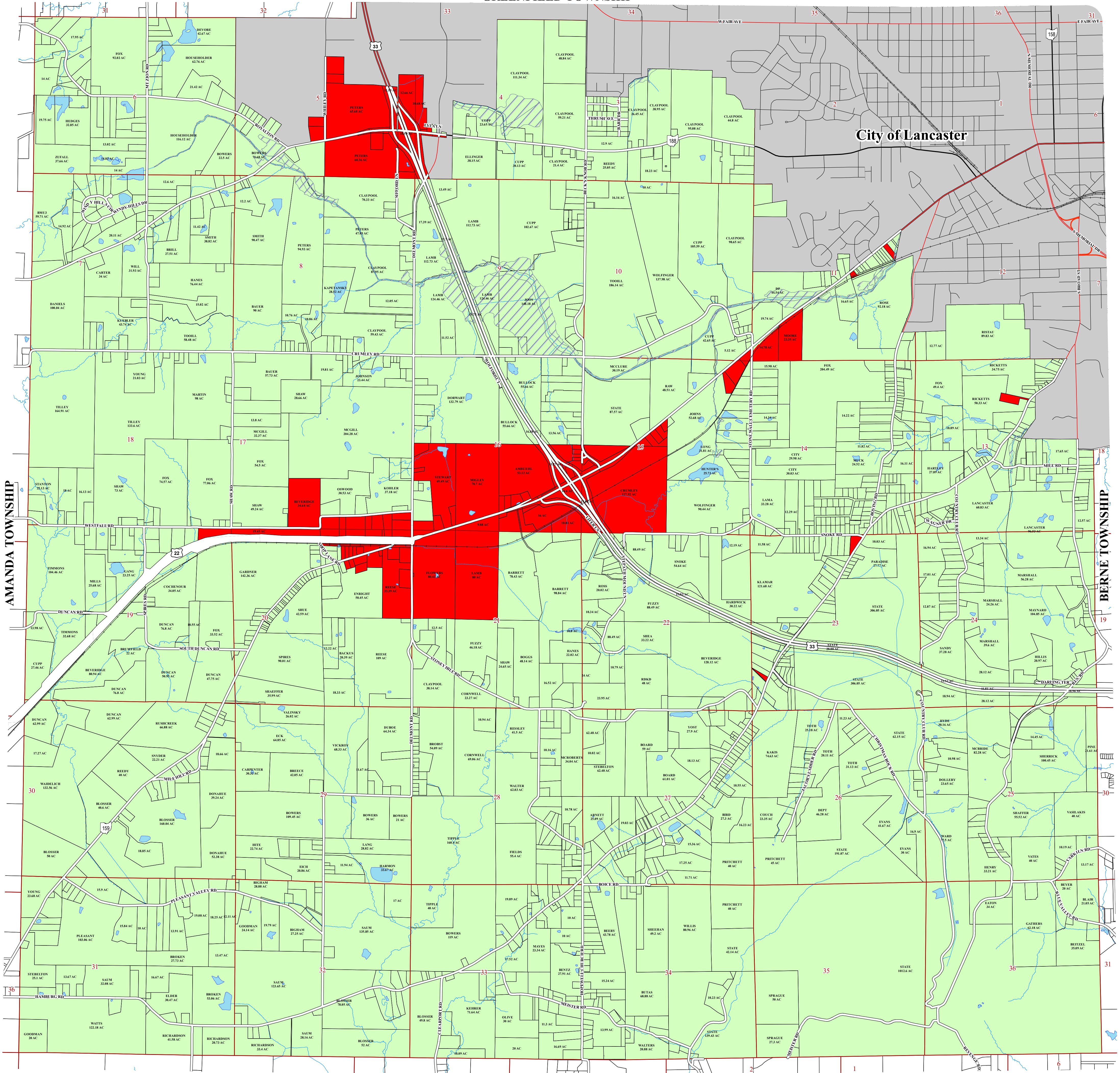


Hocking Township Zoning Map

May 2022

GREENFIELD TOWNSHIP



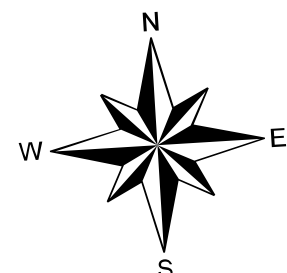
MADISON TOWNSHIP

BERNE TOWNSHIP



Carri L. Brown, Ph.D., M.B.A., C.G.F.M.
COUNTY AUDITOR

FAIRFIELD COUNTY
GIS DEPARTMENT
108 NORTH HIGH STREET, RM 105
LANCASTER, OHIO 43130-3710
P: (740) 652-7055



0 750 1,500 3,000
Feet
1 inch equals 1500 feet

DISCLAIMER

All data created by the Fairfield County Auditor. GIS Department has been developed to meet National Map Accuracy Standards. All GIS data layers are referenced in the Ohio South State Plane Coordinate System. Horizontal data - North American Datum (NAD) 83 (95). Vertical data - North American Datum Vertical Datum (NAVD) 88. Units - Surveyors Feet.

All data has been developed from public records that are constantly undergoing change and is not warranted for content, completeness or accuracy. Fairfield County does not warrant, guarantee or represent the data to be fit for a particular use or purpose.

Please notify the Fairfield County Auditor, GIS Department with any discrepancies.

LEGEND

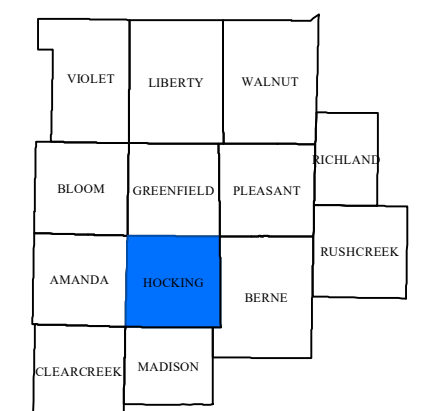
ZONING

- RR, Rural Residential
- NB, Neighborhood Business
- PD-1, Planned Residential District
- PD-2, Planned Commercial Office District
- PD-3, Planned Industrial District
- Wellhead Protection Overlay District
- Flood Plain Overlay District

- Section Lines
- City of Lancaster
- Parcels
- Bodies of Water
- Streams
- Railroads

Zoning Amendments:

**HOCKING TOWNSHIP
FAIRFIELD COUNTY, OHIO**



OFFICIAL ZONING DISTRICT MAP

Adopted by the Board of Township Trustees of Hocking Township, Fairfield County, Ohio as part of Resolution # 31-2001, passed this 7th day of September, 2011
Effective October 7, 2011