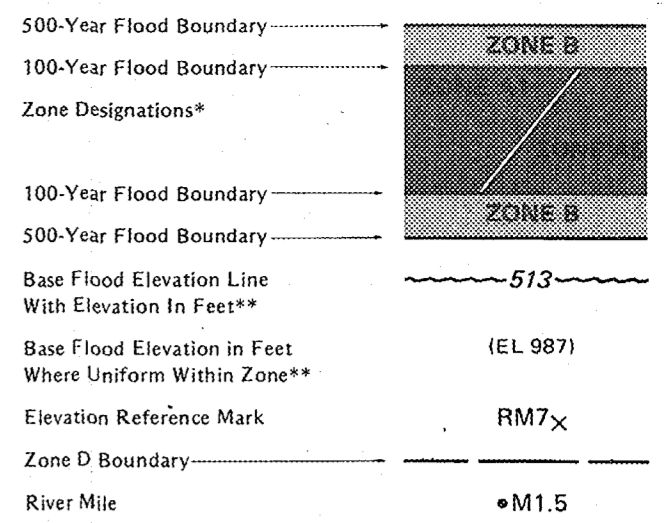


**KEY TO MAP**



\*\*Referenced to the National Geodetic Vertical Datum of 1929

**\*EXPLANATION OF ZONE DESIGNATIONS**

ZONE	EXPLANATION
A	Areas of 100-year flood; base flood elevations and flood hazard factors not determined.
A0	Areas of 100-year shallow flooding where depths are between one (1) and three (3) feet; average depths of inundation are shown, but no flood hazard factors are determined.
AH	Areas of 100-year shallow flooding where depths are between one (1) and three (3) feet; base flood elevations are shown, but no flood hazard factors are determined.
A1-A30	Areas of 100-year flood; base flood elevations and flood hazard factors determined.
A99	Areas of 100-year flood to be protected by flood protection system under construction; base flood elevations and flood hazard factors not determined.
B	Areas between limits of the 100-year flood and 500-year flood; or certain areas subject to 100-year flooding with average depths less than one (1) foot or where the contributing drainage area is less than one square mile; or areas protected by levees from the base flood. (Medium shading)
C	Areas of minimal flooding. (No shading)
D	Areas of undetermined, but possible, flood hazards.
V	Areas of 100-year coastal flood with velocity (wave action); base flood elevations and flood hazard factors not determined.
V1-V30	Areas of 100-year coastal flood with velocity (wave action); base flood elevations and flood hazard factors determined.

**NOTES TO USER**

Certain areas not in the special flood hazard areas (zones A and V) may be protected by flood control structures.  
 This map is for flood insurance purposes only; it does not necessarily show all areas subject to flooding in the community or all planimetric features outside special flood hazard areas.

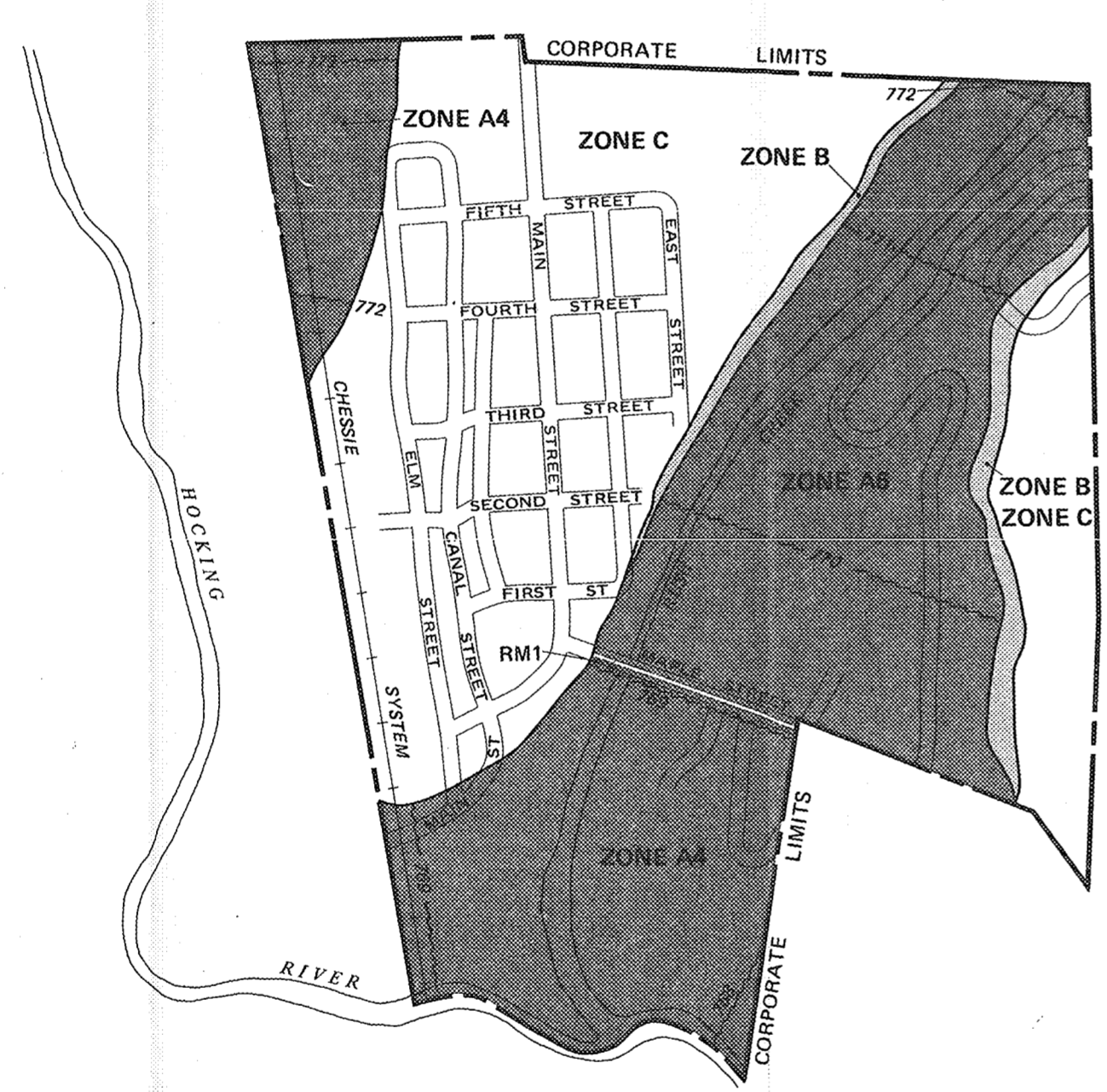
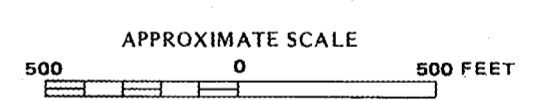
**INITIAL IDENTIFICATION:**  
 AUGUST 30, 1974

**FLOOD HAZARD BOUNDARY MAP REVISIONS:**  
 JUNE 27, 1975

**FLOOD INSURANCE RATE MAP EFFECTIVE:**  
 SEPTEMBER 2, 1982

**FLOOD INSURANCE RATE MAP REVISIONS:**

Refer to the FLOOD INSURANCE RATE MAP EFFECTIVE date shown on this map to determine when actuarial rates apply to structures in the zones where elevations or depths have been established.  
 To determine if flood insurance is available in this community, contact your insurance agent, or call the National Flood Insurance Program, at (800) 638-6620.



**ELEVATION REFERENCE MARKS**

REFERENCE MARKS	ELEVATION FEET (NGVD)	DESCRIPTION OF LOCATION
RM 1	773.02	Chiseled square on west end of sidewalk on Maple Street bridge over Rush Creek.

**NATIONAL FLOOD INSURANCE PROGRAM**

**FIRM  
 FLOOD INSURANCE RATE MAP**

VILLAGE OF  
**SUGAR GROVE,**  
 OHIO  
 FAIRFIELD COUNTY

**(ONLY PANEL PRINTED)**

**COMMUNITY-PANEL NUMBER**  
 390163 0001 B

**EFFECTIVE DATE:**  
 SEPTEMBER 2, 1982



Federal Emergency Management Agency